STANDARD ATLAS OF SULLIVAN COUNTY MISSOURI

INCLUDING

A PLAT BOOK

OF THE

VILLAGES, CITIES AND TOWNSHIPS OF THE COUNTY.

MAP OF THE STATE, UNITED STATES AND WORLD.

Patrons Directory, Reference Business Directory and Departments devoted to General Information.

ANALYSIS OF THE SYSTEM OF U.S. LAND SURVEYS, DIGEST OF THE SYSTEM OF CIVIL GOVERNMENT, ETC. ETC.

Compiled and Published

BY

GEO. A. OGLE & CO.

PUBLISHERS & ENGRAVERS.

134 VAN BUREN ST.

CHICAGO.

1897

US/CAN
Q AREA
977.8235
E79

TABLE OF CONTENTS.

GENERAL INDEX.

	PAGE
TITLE PAGE	3
TABLE OF CONTENTS	5
OUTLINE MAP OF SULLIVAN COUNTY	7
MAP OF THE STATE OF MISSOURI	60–61
MAP OF THE UNITED STATES	64–65
MAP OF THE WORLD	68–69
PORTRAIT DEPARTMENT	71
PATRONS' REFERENCE DIRECTORY OF SULLIVAN COUNTY	77
ANALYSIS OF THE SYSTEM OF UNITED STATES LAND SURVEYS	Supplement I–II
DIGEST OF THE SYSTEM OF CIVIL GOVERNMENT	Supplement III–VI
GENERAL INFORMATION REGARDING BUSINESS AND BANKING METHODS	Supplement VII–VIII
ANCIENT, MEDIEVAL AND MODERN HISTORY, CHRONOLOGICALLY ARRANGED	Supplement X–XXII

SULLIVAN COUNTY INDEX.

	PAGE
TOWNSHIP 61 N., RANGE XVIII W	9
TOWNSHIP 62 N., RANGE XVIII W	11
TOWNSHIP 63 N., RANGE XVIII W	13
TOWNSHIP 64 N., RANGE XVIII W	15
TOWNSHIP 64 N., RANGE XIX W	17
TOWNSHIP 63 N., RANGE XIX W	19
TOWNSHIP 62 N., RANGE XIX W	21
TOWNSHIP 61 N., RANGE XIX W	23
TOWNSHIP 61 N., RANGE XX W	25
TOWNSHIP 62 N., RANGE XX W	27
TOWNSHIP 63 N., RANGE XX W	29
TOWNSHIP 64 N., RANGE XX W	31
TOWNSHIP 64 N., RANGE XXI W	33
TOWNSHIP 63 N., RANGE XXI W	35
TOWNSHIP 62 N., RANGE XXI W	37
TOWNSHIP 61 N., RANGE XXI W	39
TOWNSHIP 61 N., RANGE XXII W—E ½	41
TOWNSHIP 62 N., RANGE XXII W—E ½	44
TOWNSHIP 63 N., RANGE 22 W—E ½	48
TOWNSHIP 64 N., RANGE XXII W—E ½	52
BOYNTON, PLAT OF	41
BROWNING, PLAT OF	44–45
CORA, PLAT OF	45
GREENCASTLE, PLAT OF	45
GREEN CITY, PLAT OF	53
HALEY CITY, PLAT OF	49
HARRIS, PLAT OF	41
HUMPHREYS, PLAT OF	49
McCULLOUGH, PLAT OF	45
MILAN, PLAT OF	56–57
NEWTOWN, PLAT OF	48–49
OSGOOD, PLAT OF	52
POLLOCK, PLAT OF	52–53
REGER, PLAT OF	45
STICKLERVILLE, PLAT OF	45
WINIGAN, PLAT OF	52–53
WINTERSVILLE, PLAT OF	44

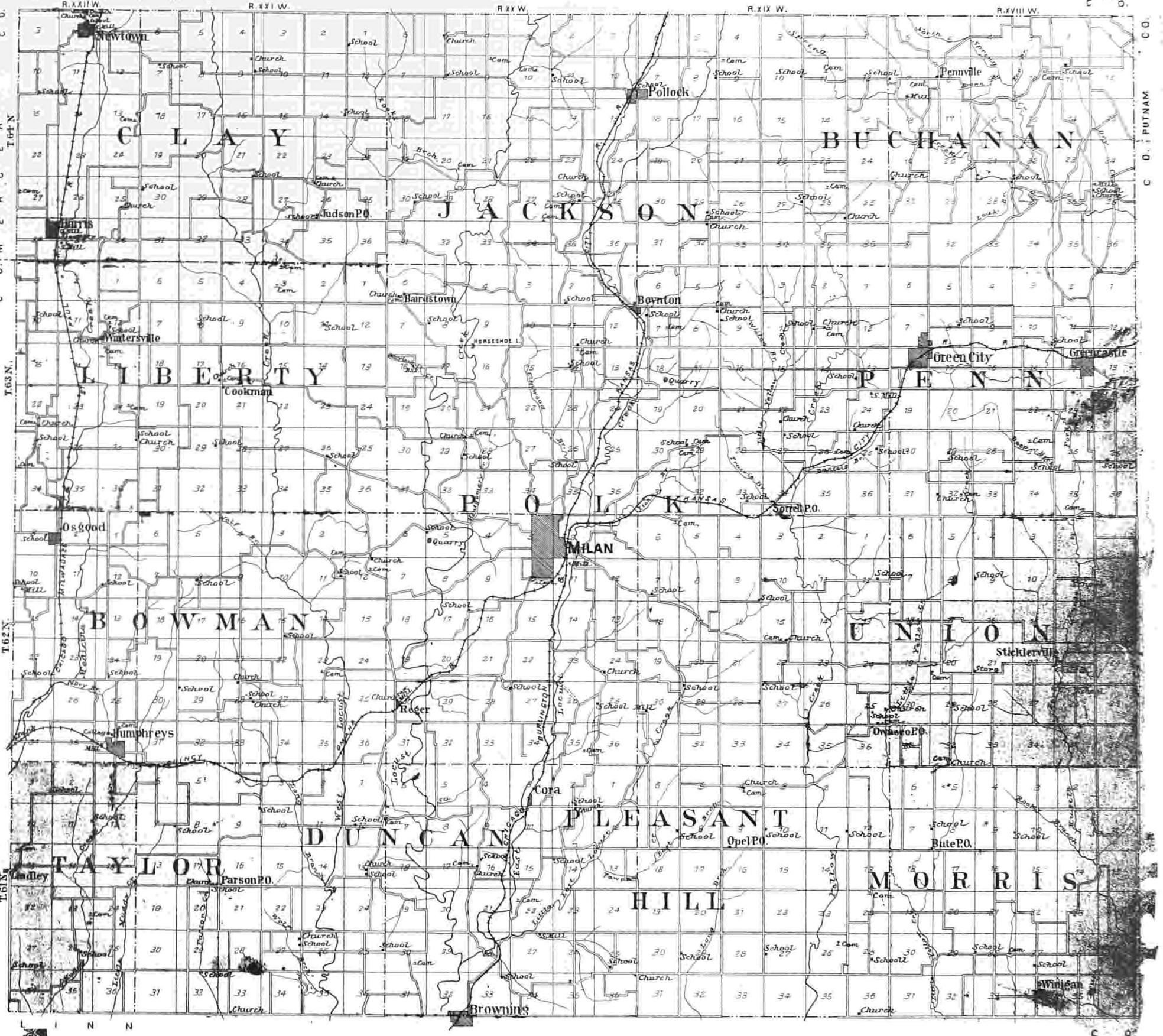
Outline Map of
Sullivan County
Missouri.
Scale 1 inch to 1 Mile
PUTNAM
R.XXII W.
R.XXI W.
R.XX W.
R.XIX W.
R.XVIII W.
T.64 N.
T.63 N.
T.62 N.
T.61 N.
COMERCER
GRUNDY
LINN
CLAY
JACKSON
BUCHANAN
LIBERTY
POLK
PENN
BOWMAN
UNION
TAYLOR
DUNCAN
PLEASANT HILL
MORRIS
Newtown
Pollock
Pennville
Harris
Judson P.O.
Bairdstown
Boynton
Wintersville
Cookman
Green City
Greencastle
Osgood
MILAN
Sorrell P.O.
Sticklerville
Rager
Humphreys
Owasco P.O.
Cora
Opel P.O.
Bute P.O.
Ludley
Parson P.O.
Winigan
Browning

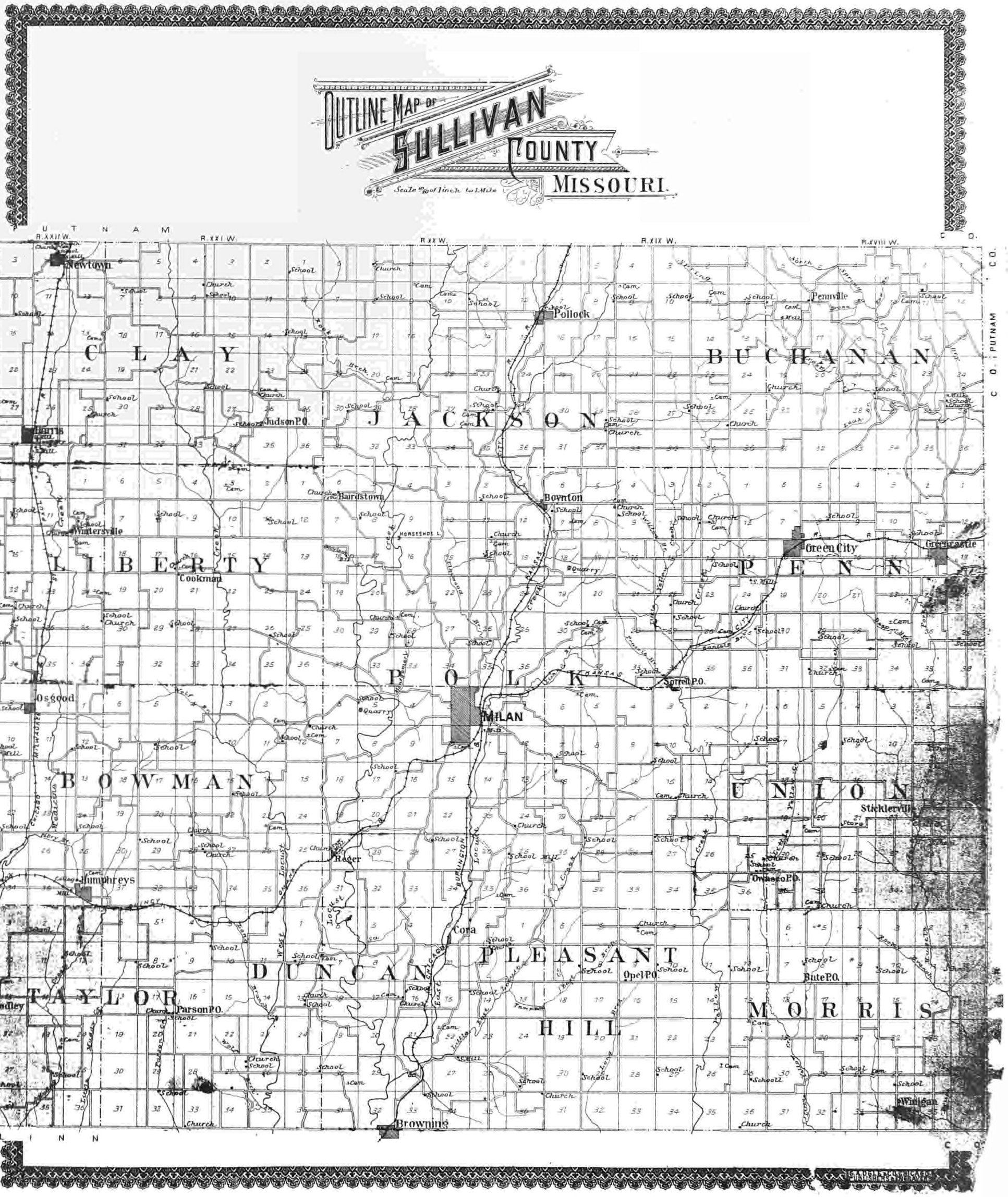
OUTLINE MAP OF
SULLIVAN
COUNTY
MISSOURI.
Scale 1 inch to 1 Mile
PUTNAM
CLAY
JACKSON
BUCHANAN
LIBERTY
POLK
PENN
BOWMAN
UNION
DUNCAN
PLEASANT HILL
TAYLOR
MORRIS
LINN
Newtown
Pollock
Pennville
Harris
Judson P.O.
Bardstown
Bovnton
Winterville
Cookman
Green City
Greencastle
Osgood
MILAN
Sorrell P.O.
Sticklerville
Rager
Humphreys
Owasco P.O.
Cora
Opel P.O.
Bute P.O.
Ludley
Parson P.O.
Browning
Winigan

MAP OF TOWNSHIP 61 N. RANGE XVIII W.

Scale 2 inches to 1 Mile

OF THE 5TH P. M.

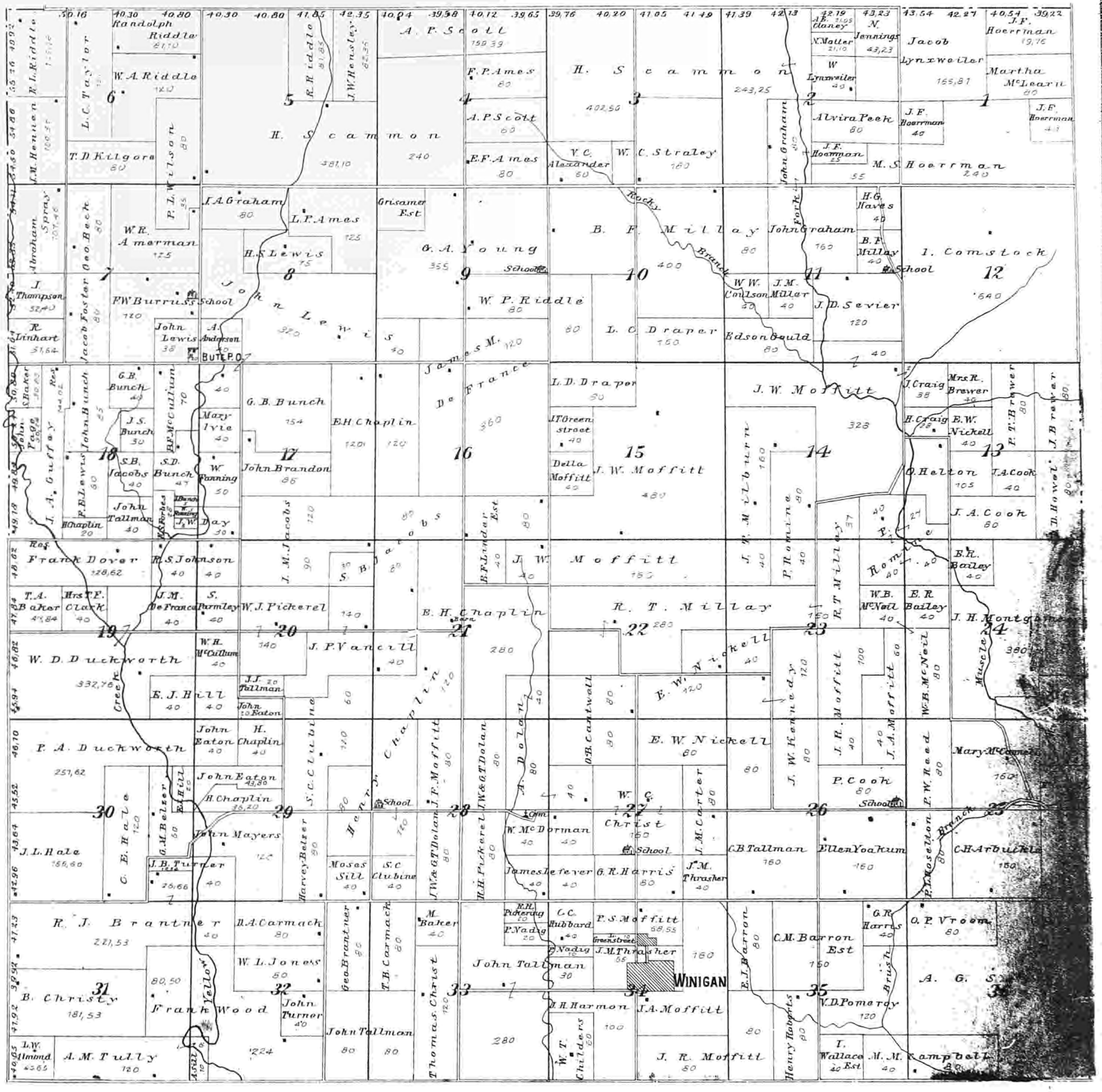

MAP OF TOWNSHIP 62 N. RANGE XVIII W.

Scale 2 inches to 1 Mile

OF THE 5TH P. M.

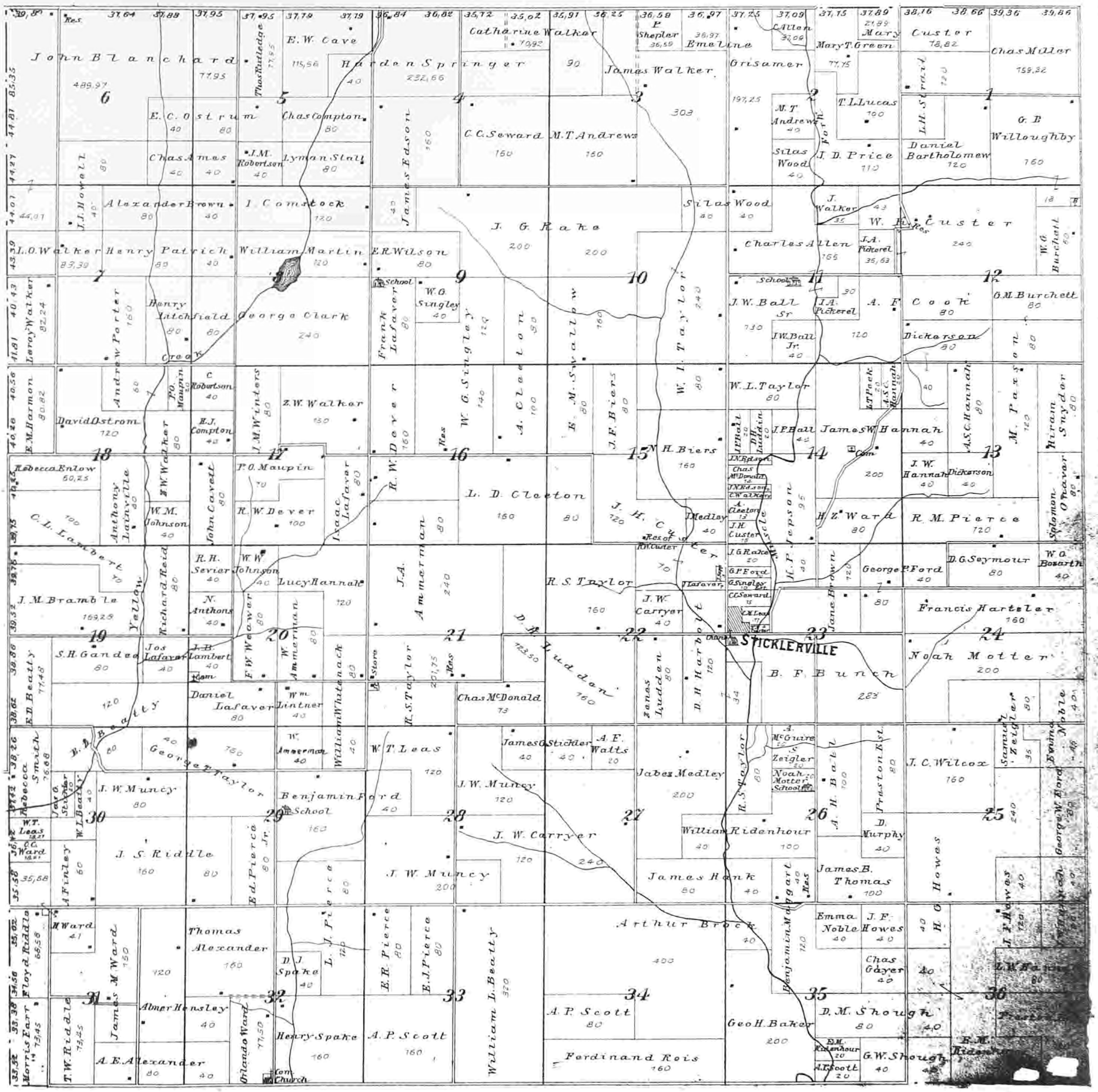

MAP OF TOWNSHIP 63 N. RANGE XVIII W.

Scale 2 inches to 1 Mile

OF THE 5TH P. M.

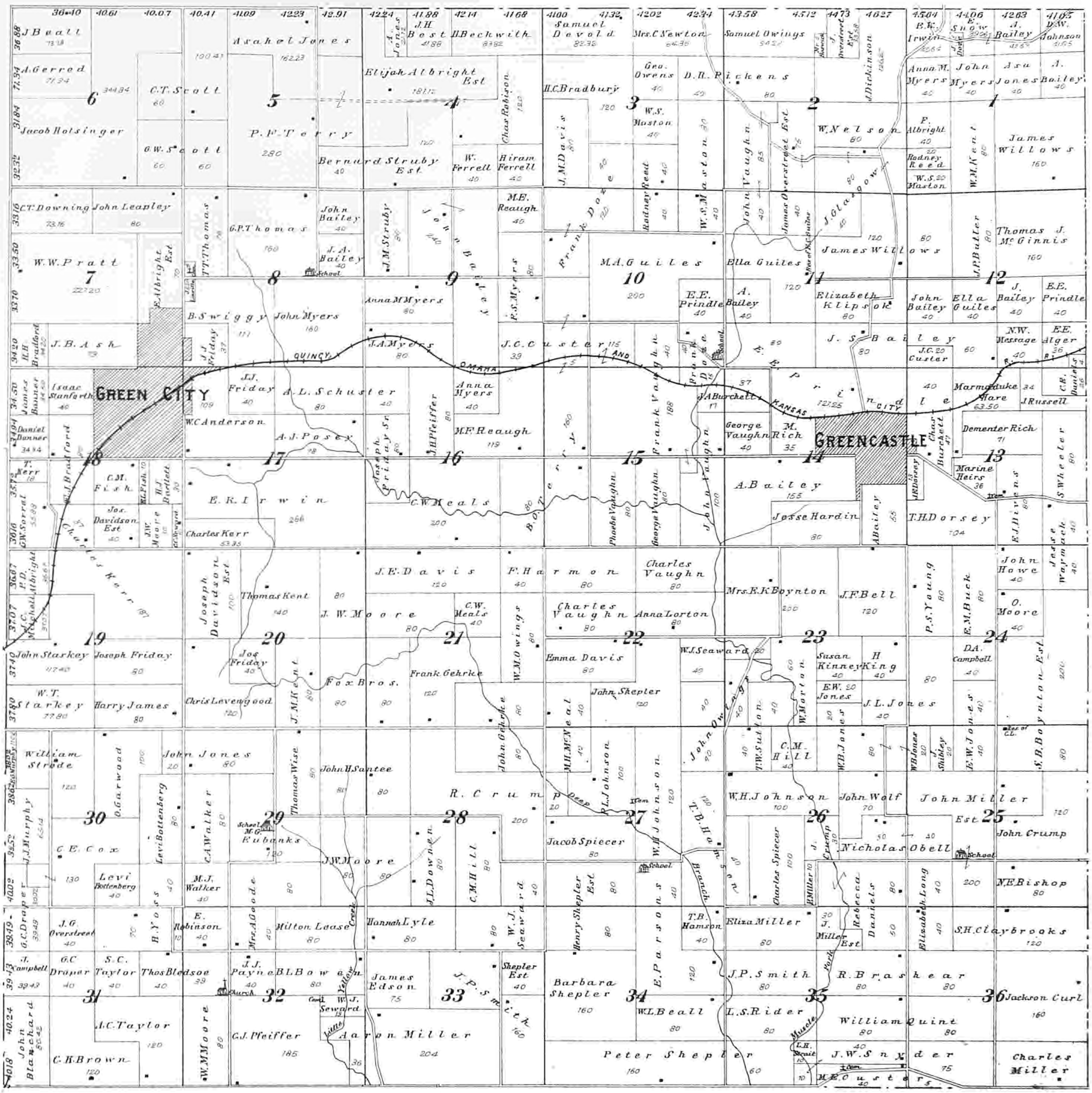

MAP OF TOWNSHIP 64 N. RANGE XVIII W.

OF THE 5TH P. M.

Scale 2 inches to 1 Mile

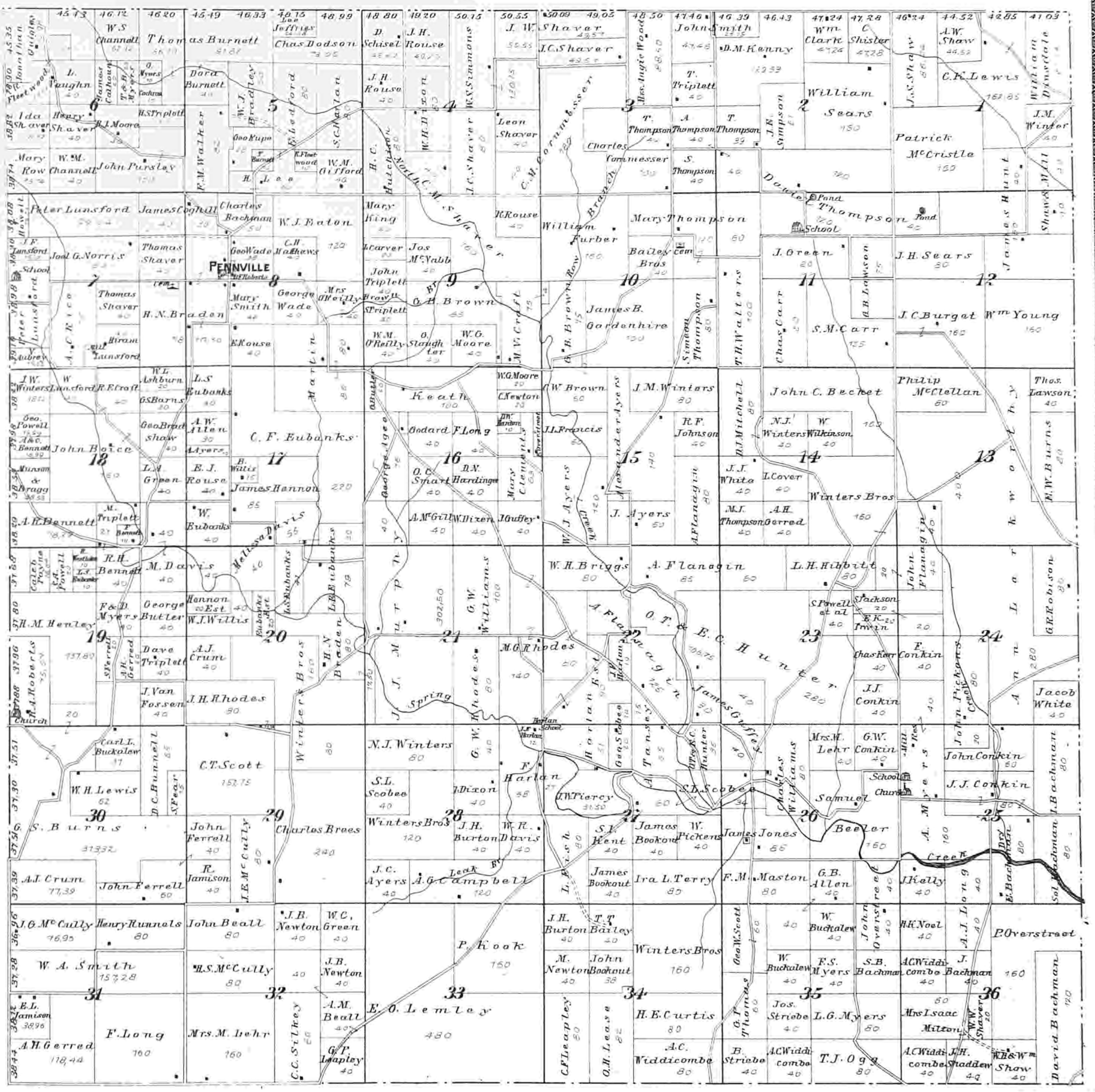

MAP OF TOWNSHIP 64 N. RANGE XIX W.

Scale 2 Inches to 1 Mile

OF THE 5TH P. M.

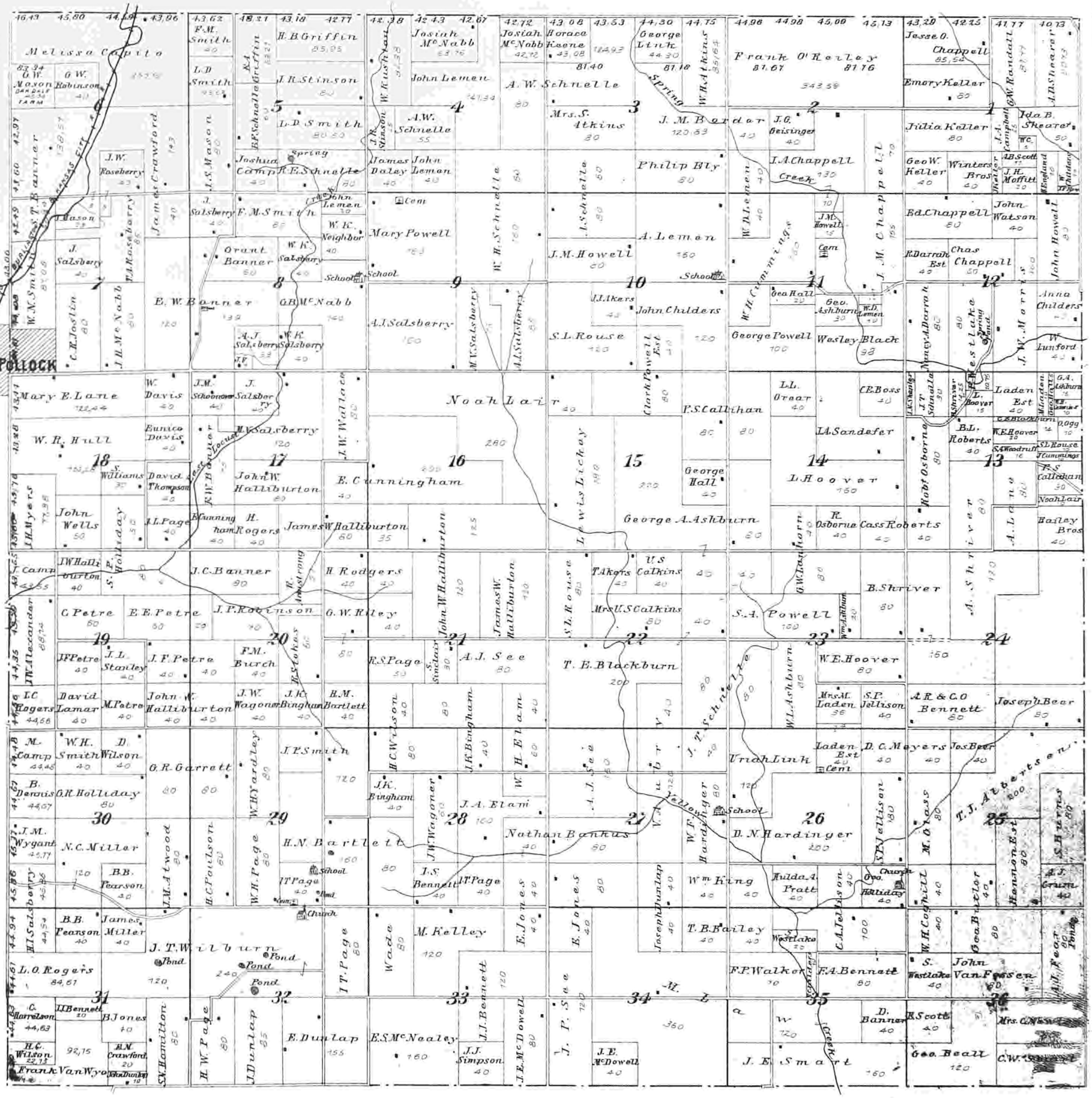

MAP OF TOWNSHIP 63 N. RANGE XIX W.

Scale 2 inches to 1 Mile

OF THE 5TH P. M.

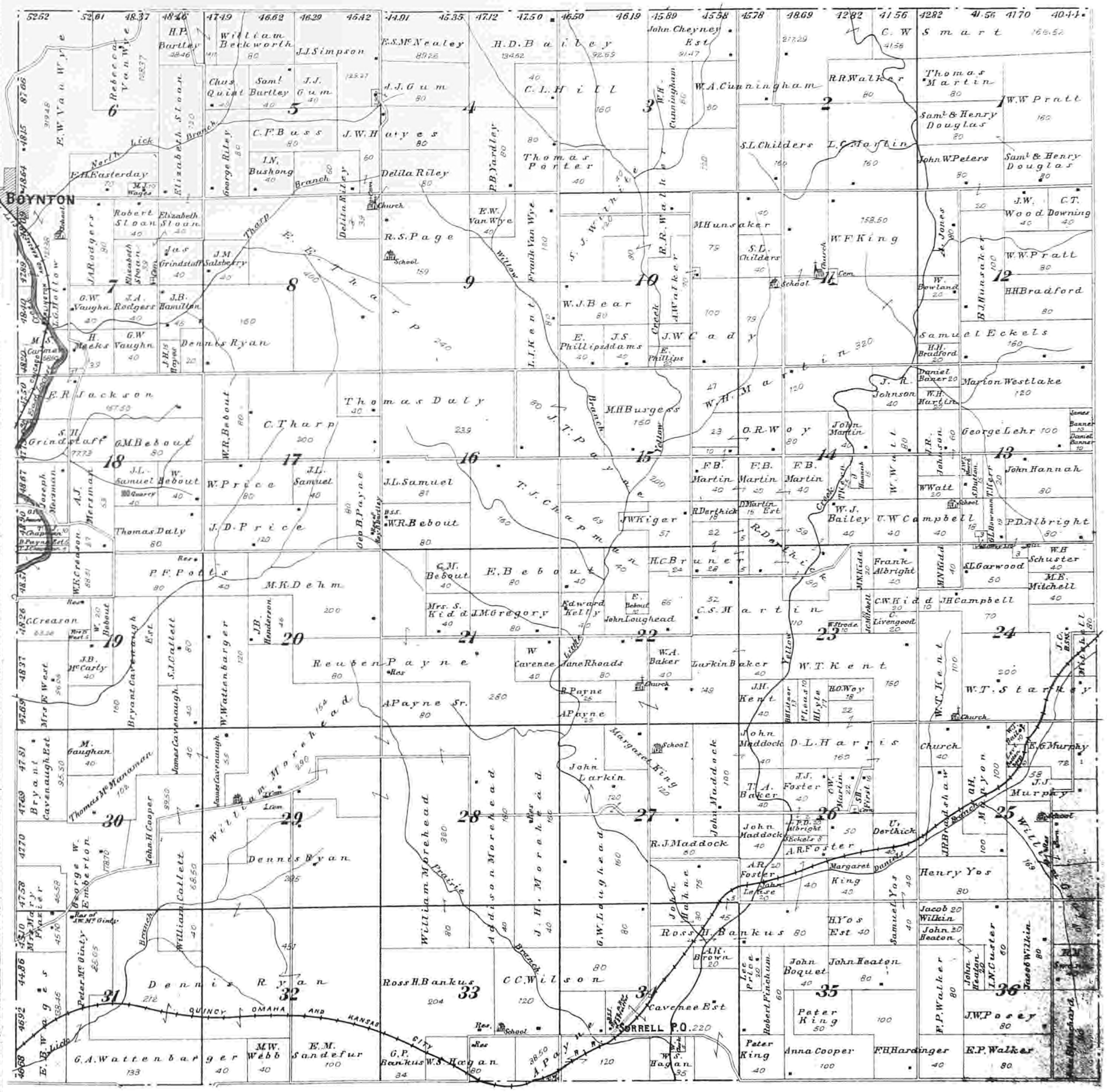

MAP OF TOWNSHIP 62 N. RANGE XIX W.

Scale 2 inches to 1 Mile

OF THE 5TH P. M.

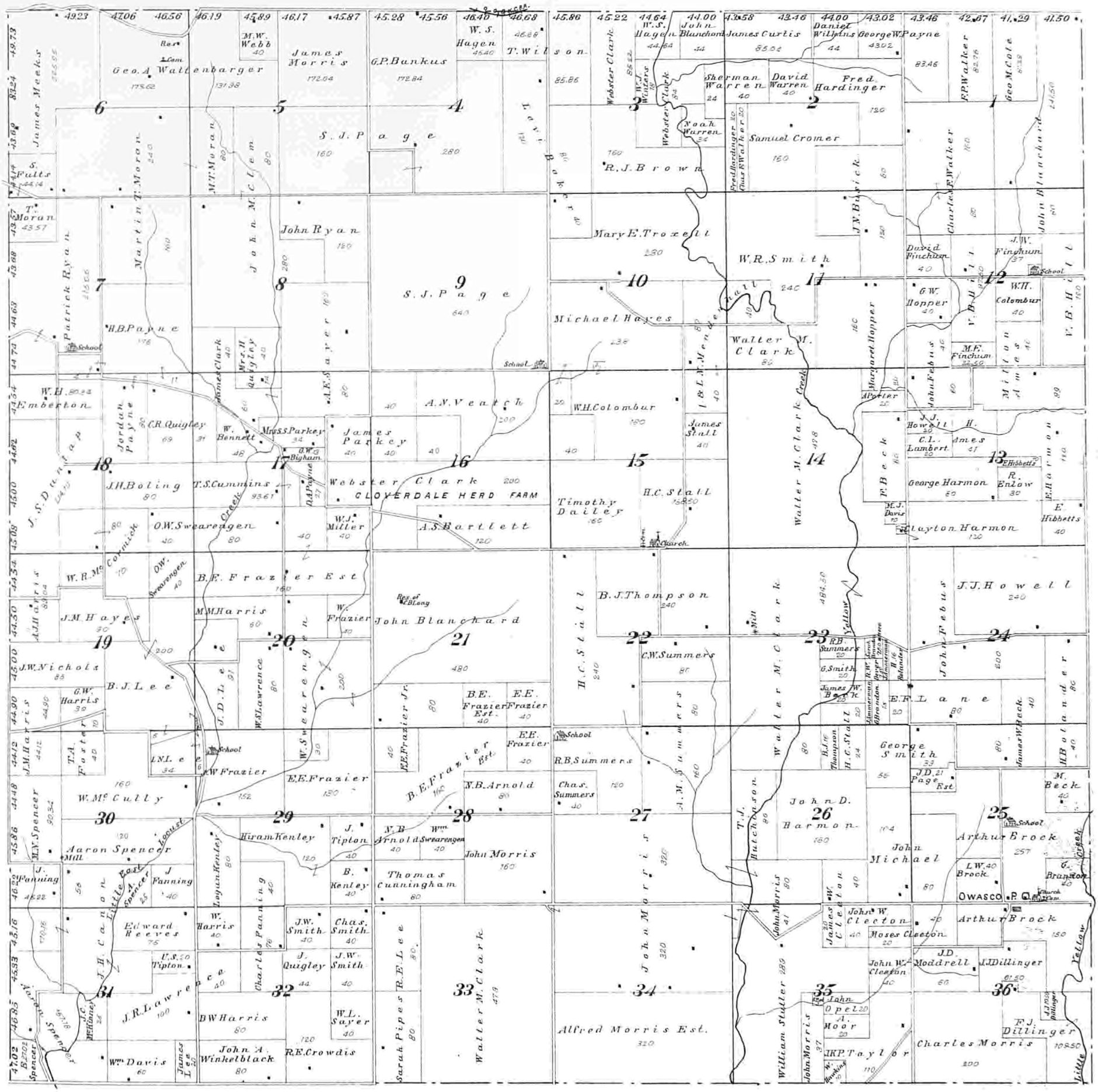

MAP OF TOWNSHIP 61 N. RANGE XIX W.

Scale 2 inches to 1 Mile

OF THE 5TH P. M.

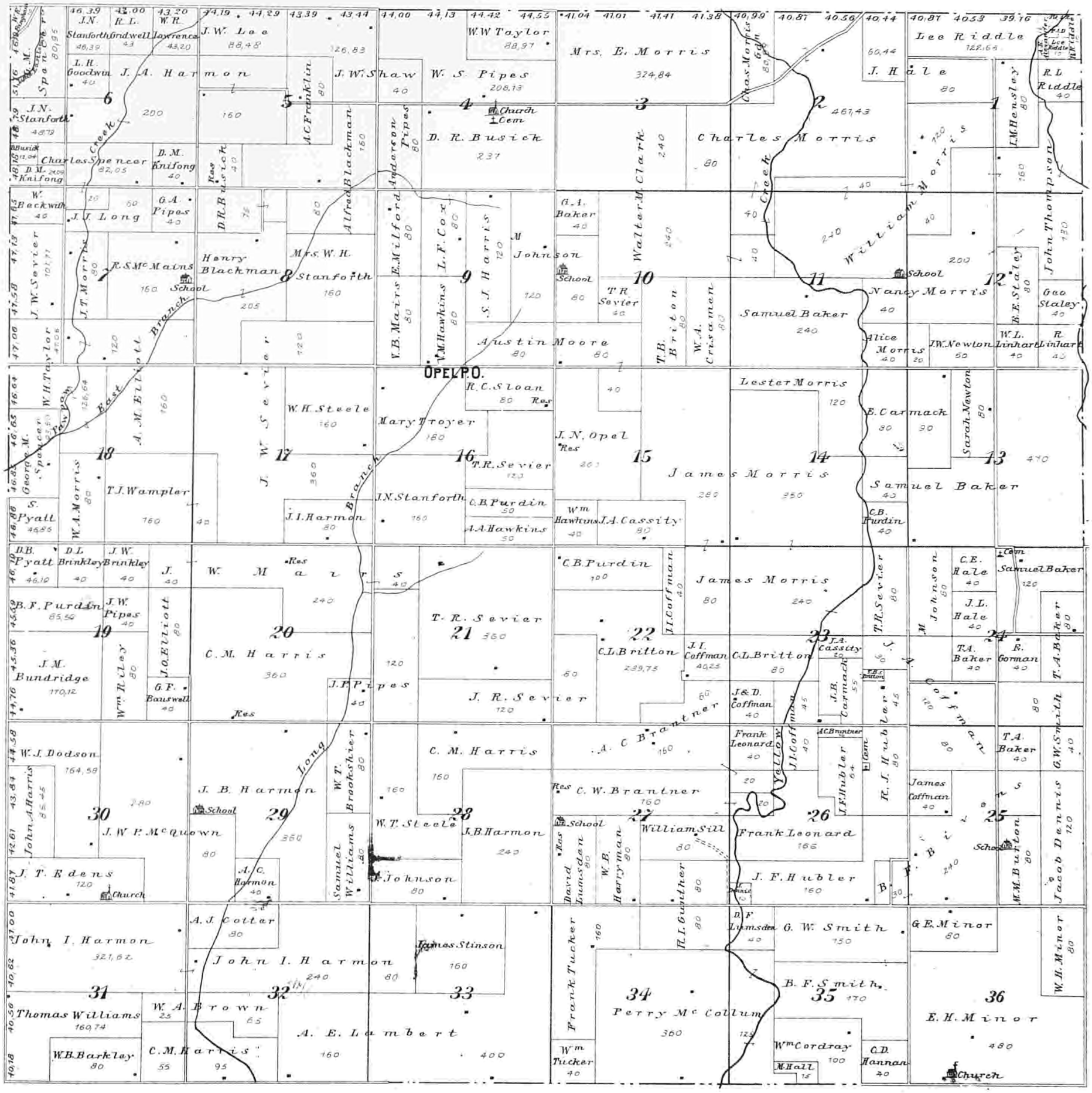

MAP OF TOWNSHIP 61 N. RANGE XX W.

Scale 2 inches to 1 Mile

OF THE 5TH P. M.

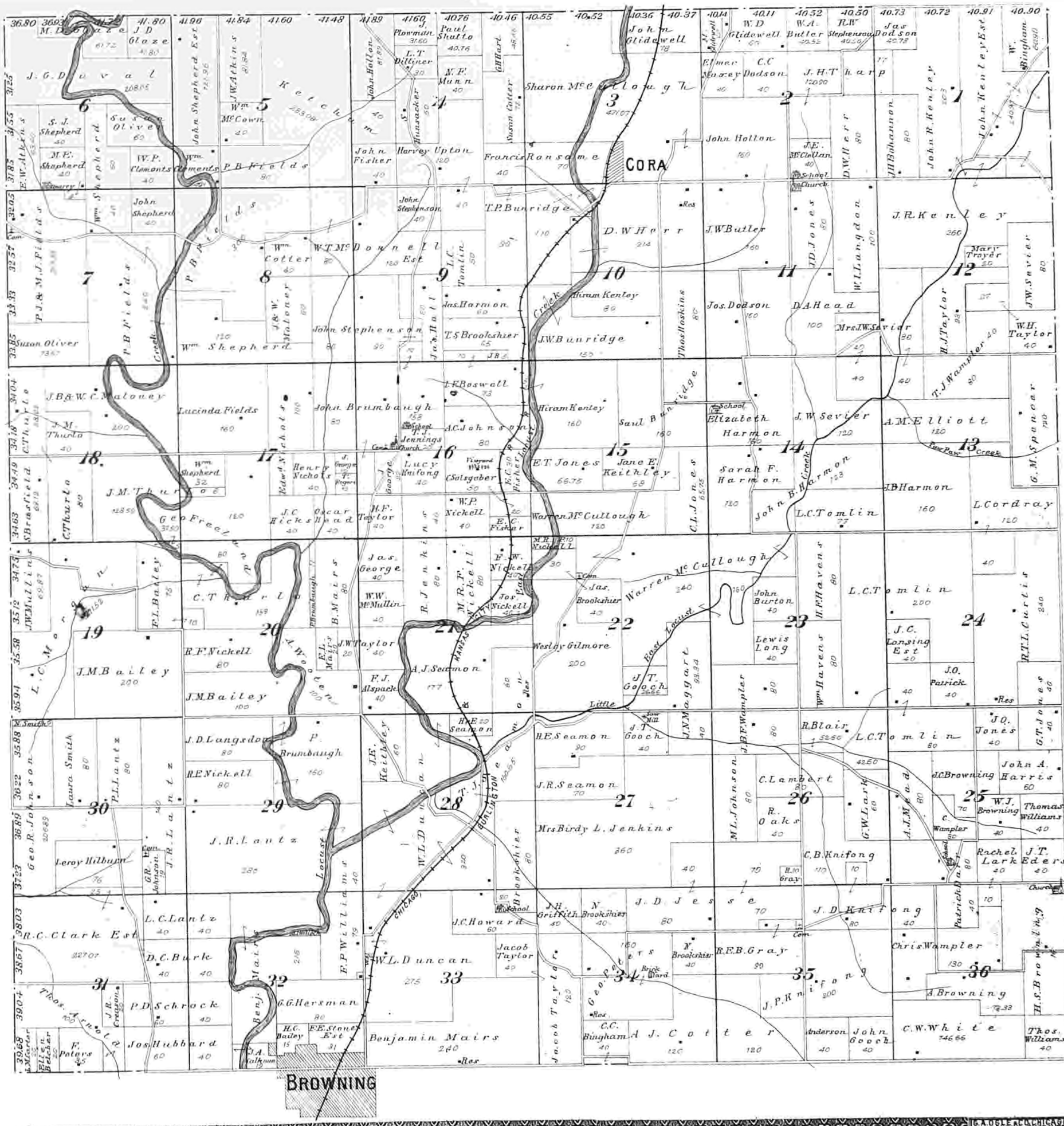

MAP OF TOWNSHIP 62 N. RANGE XX W. OF THE 5TH P. M.

Scale 2 inches to 1 Mile

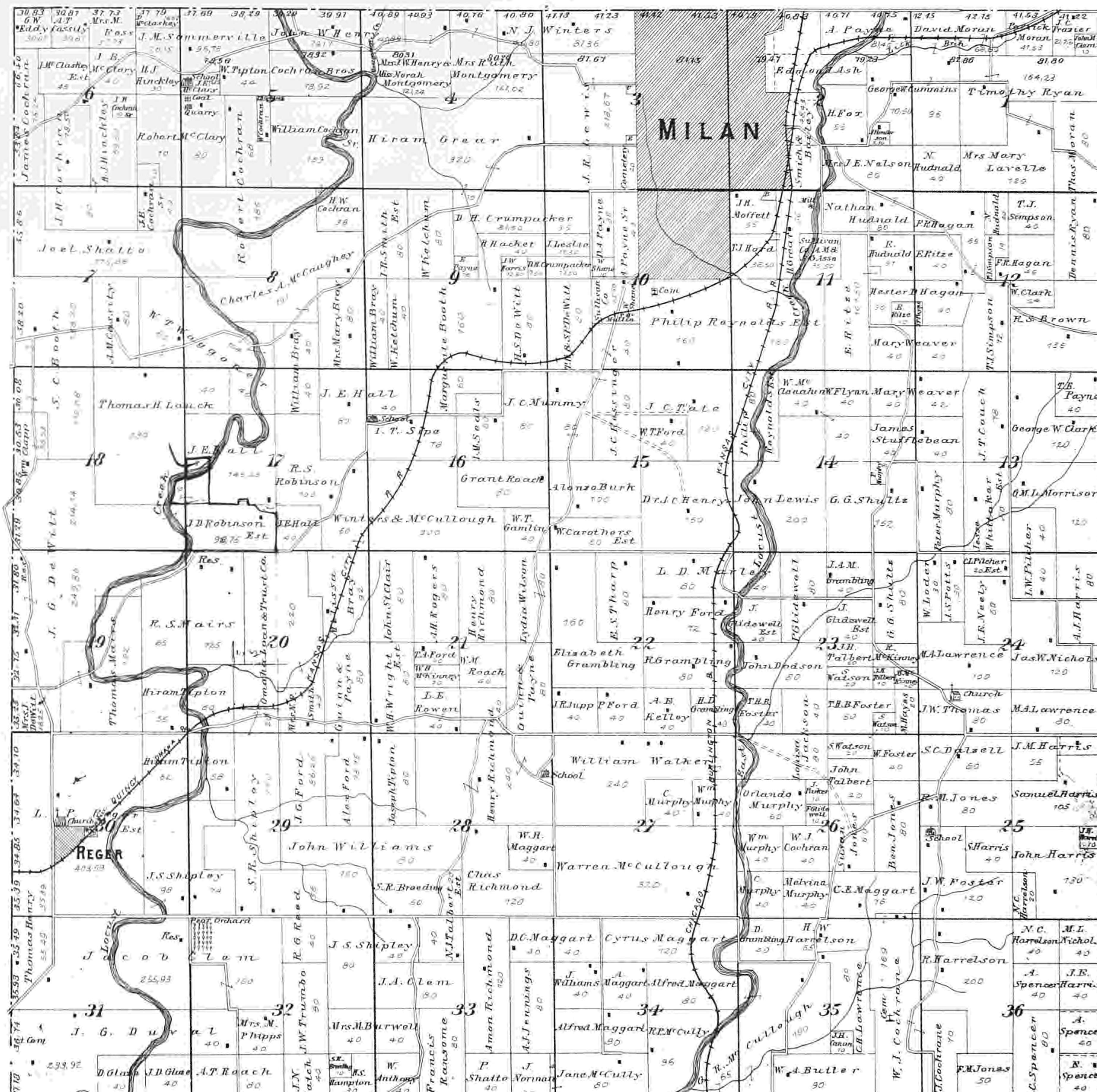

MAP OF TOWNSHIP 63 N. RANGE XX W.

Scale 2 inches to 1 Mile

OF THE 5TH P. M.

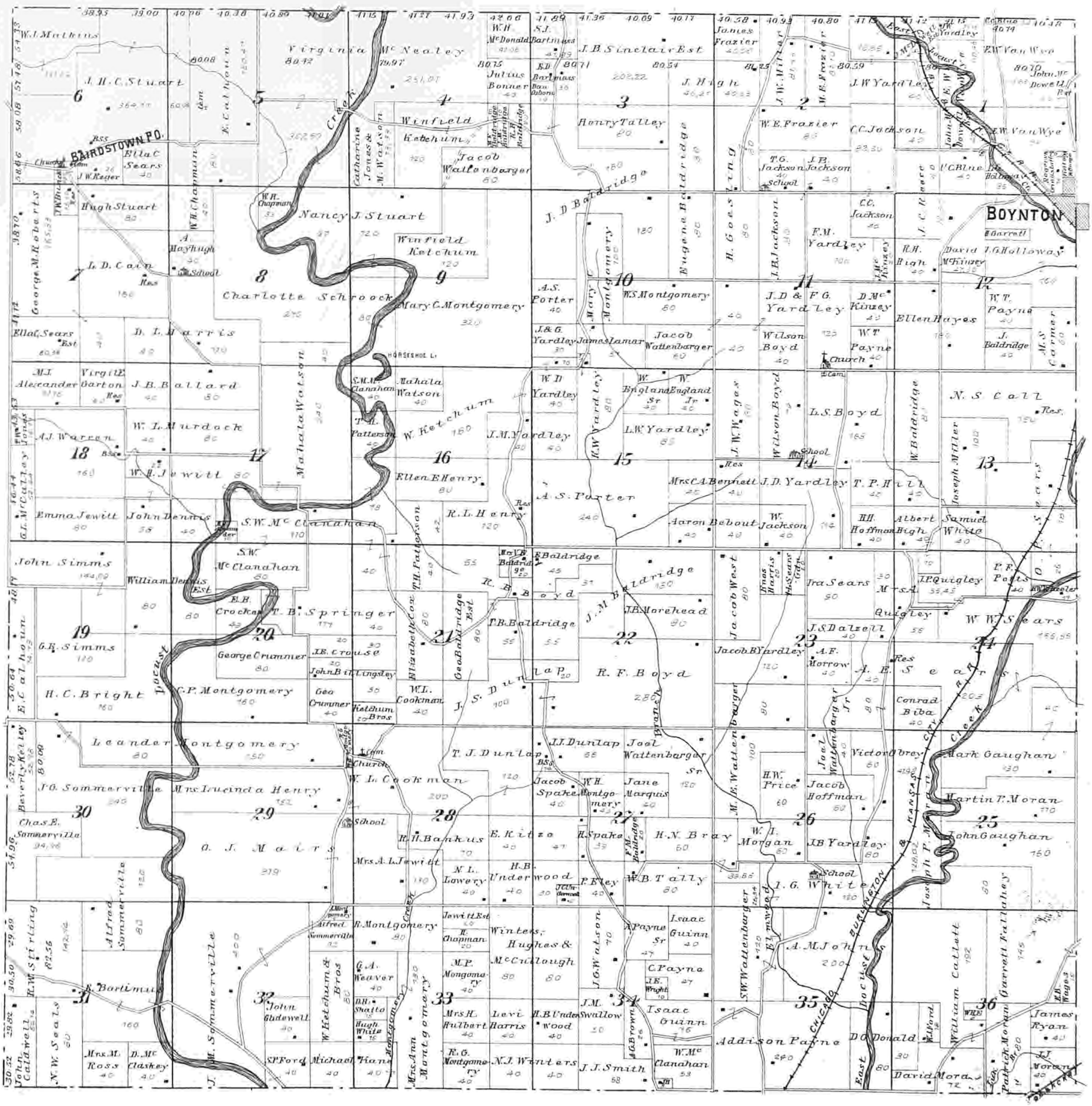

MAP OF TOWNSHIP 64 N. RANGE XX W.

Scale 2 inches to 1 Mile

OF THE 5TH P. M.

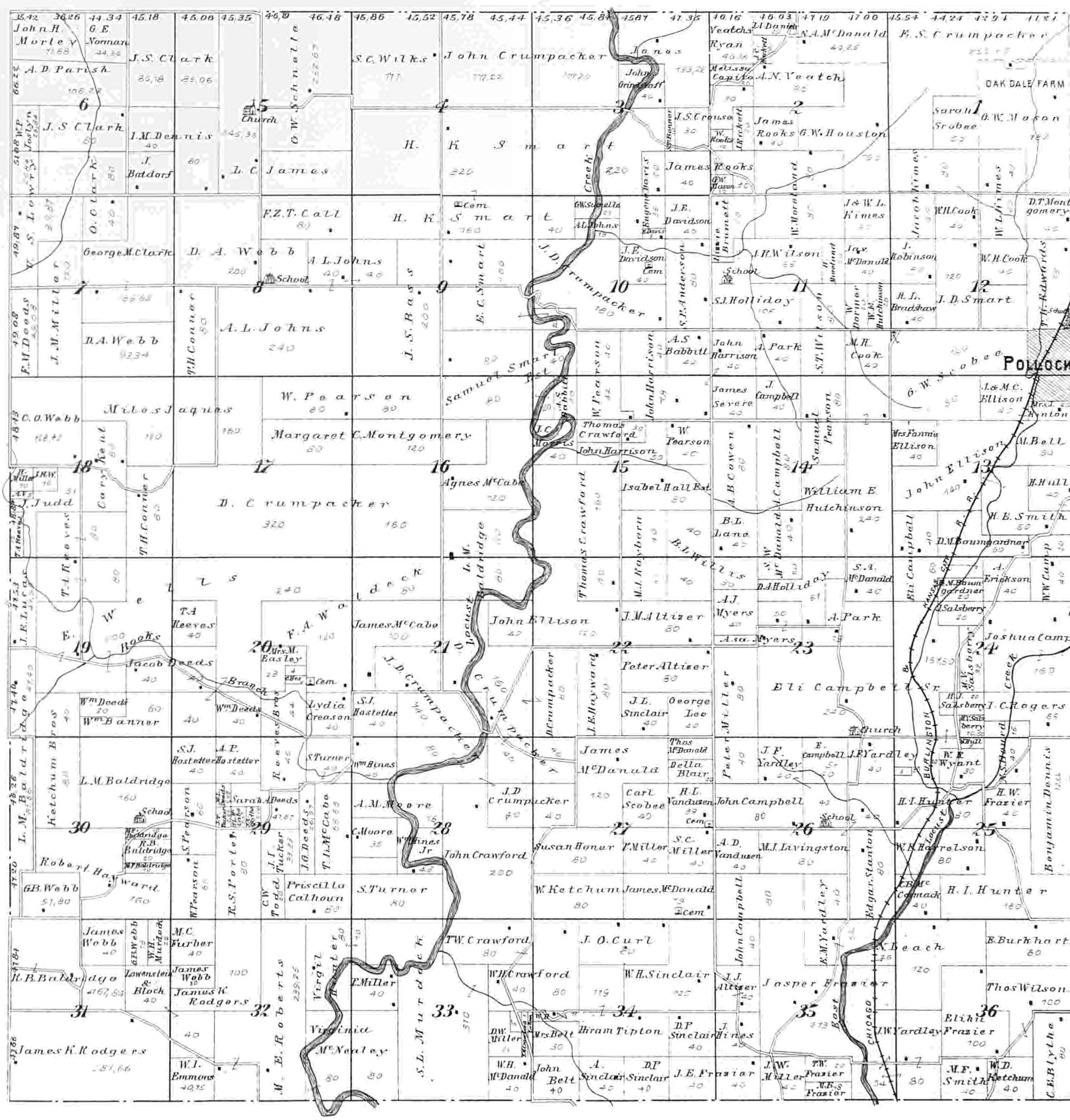

MAP OF TOWNSHIP 64 N. RANGE XXI W.

Scale 2 inches to 1 Mile

OF THE 5TH P. M.

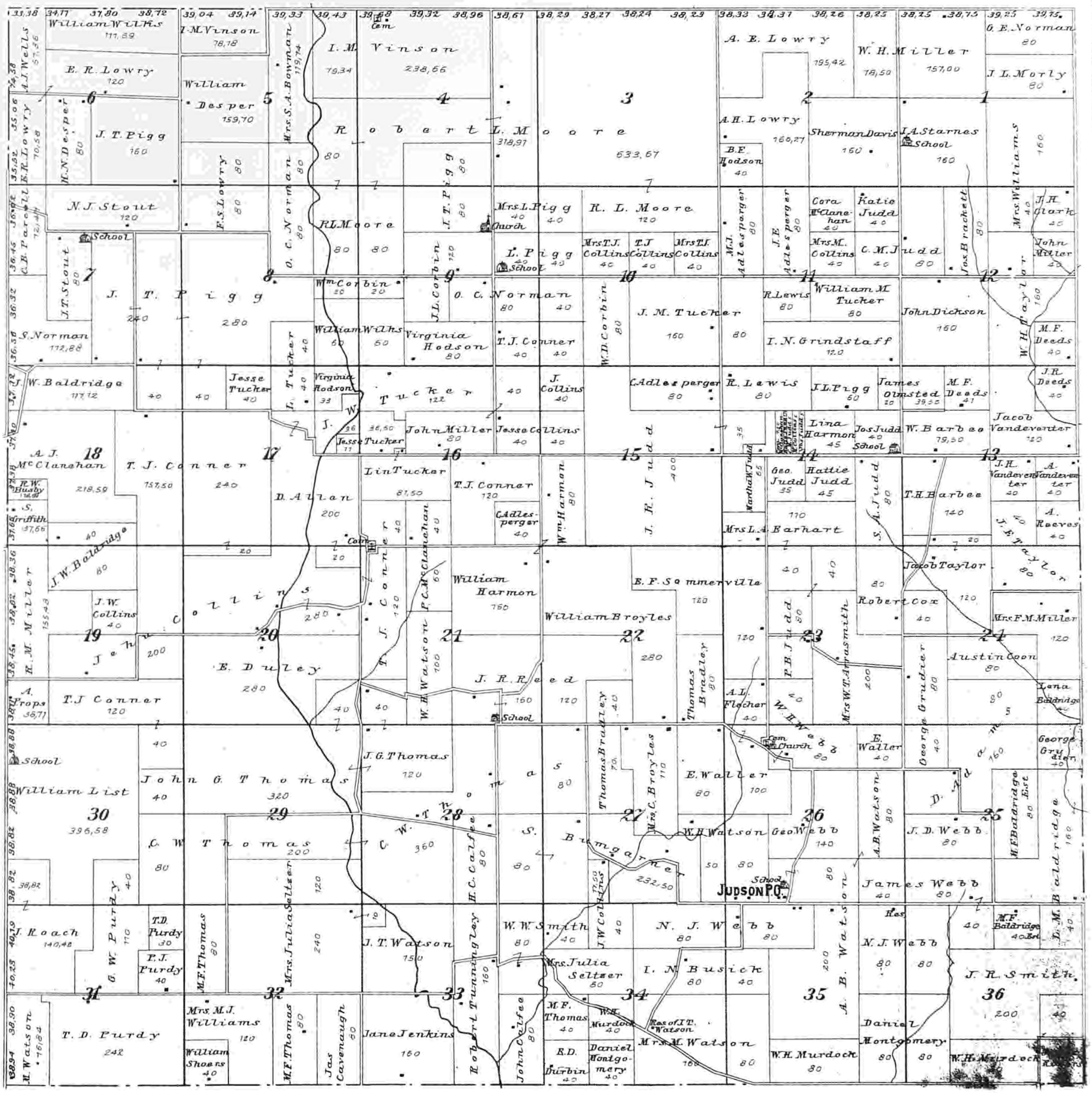

MAP OF TOWNSHIP 63 N. RANGE XXI W.

Scale 2 inches to 1 Mile

OF THE 5TH P. M.

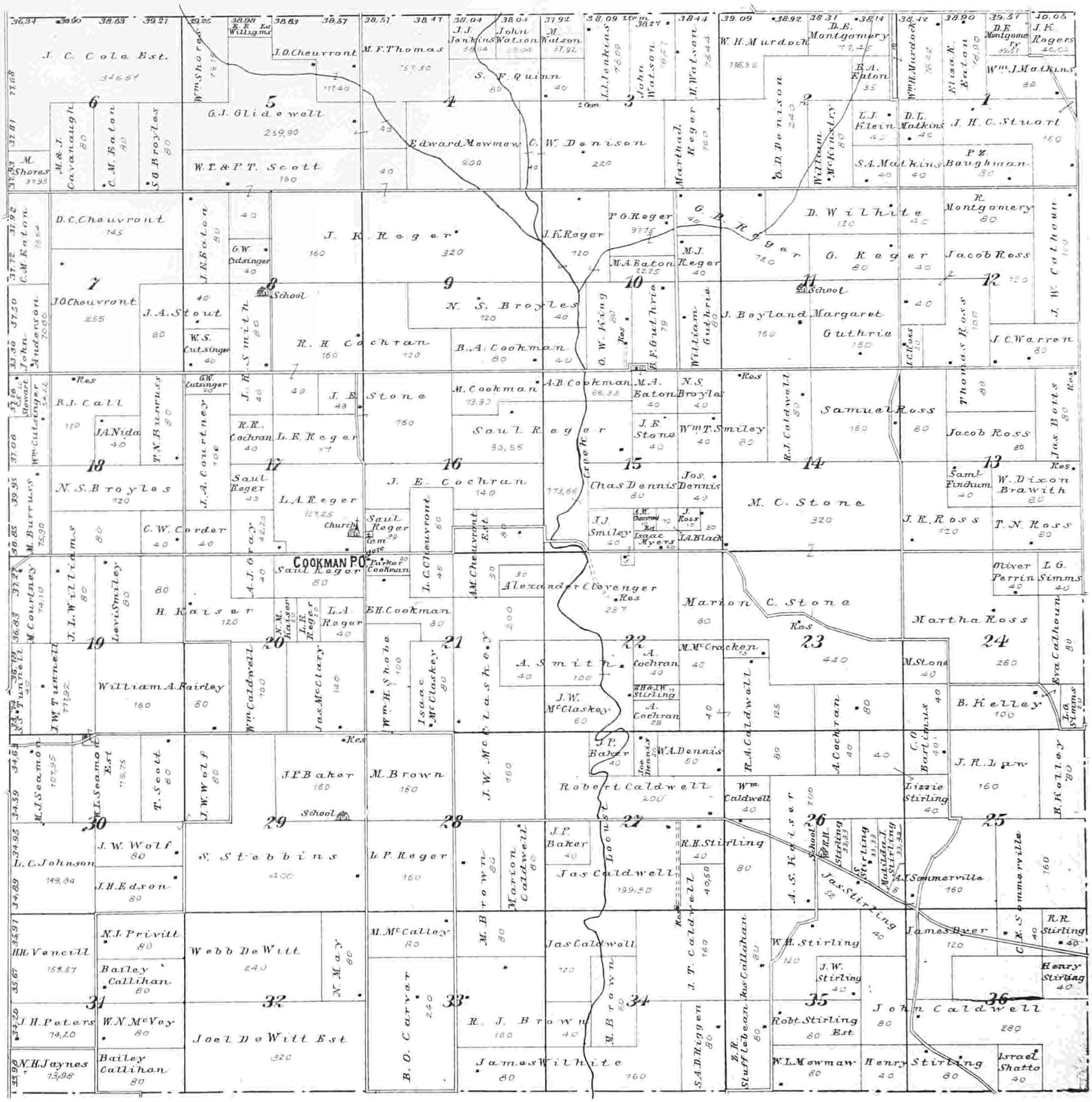

MAP OF TOWNSHIP 62 N. RANGE XXI W.

Scale 2 inches to 1 Mile

OF THE 5TH P. M.

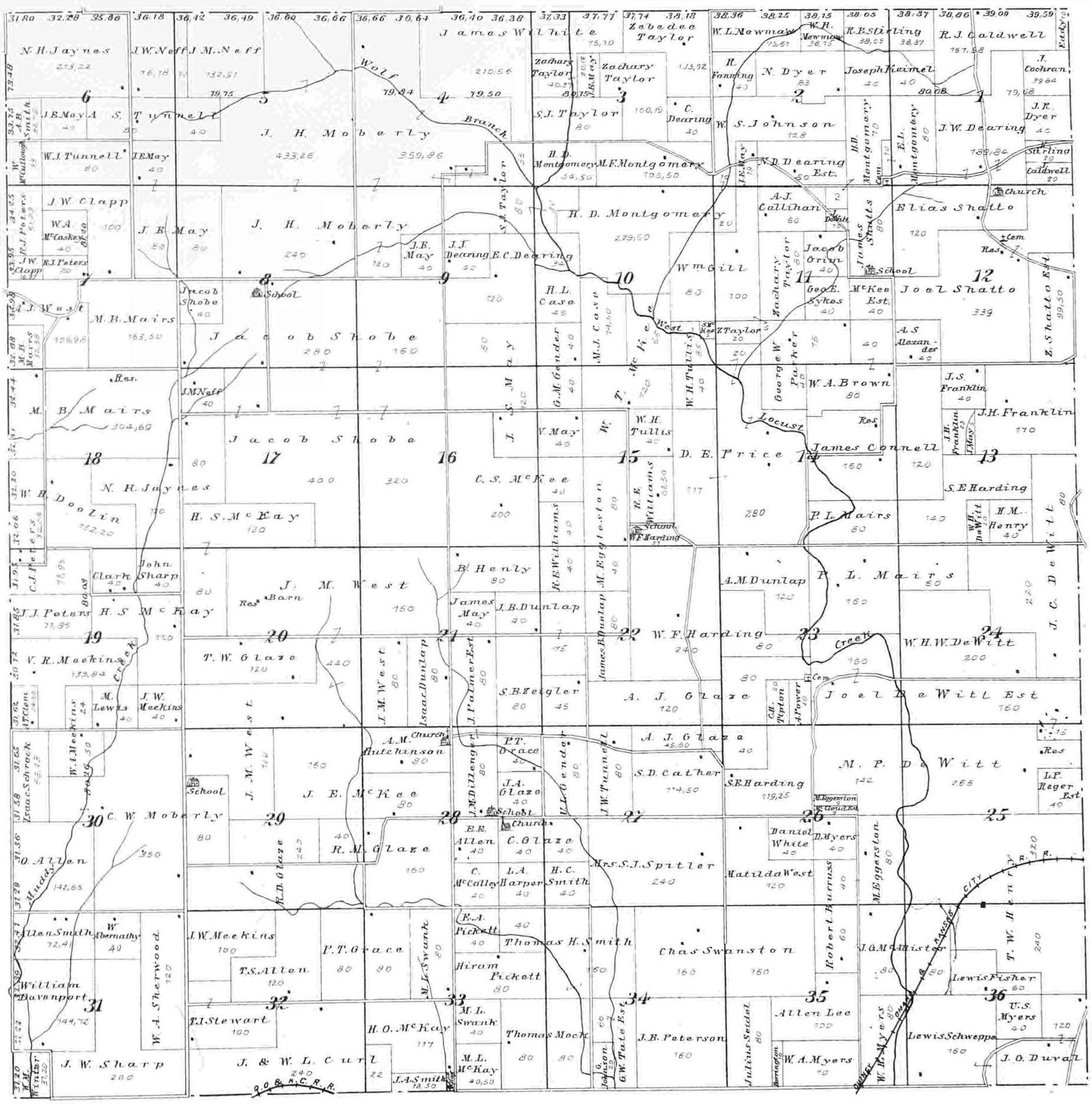

MAP OF TOWNSHIP 61 N. RANGE XXI W.

Scale 2 inches to 1 Mile

OF THE 5TH P. M.

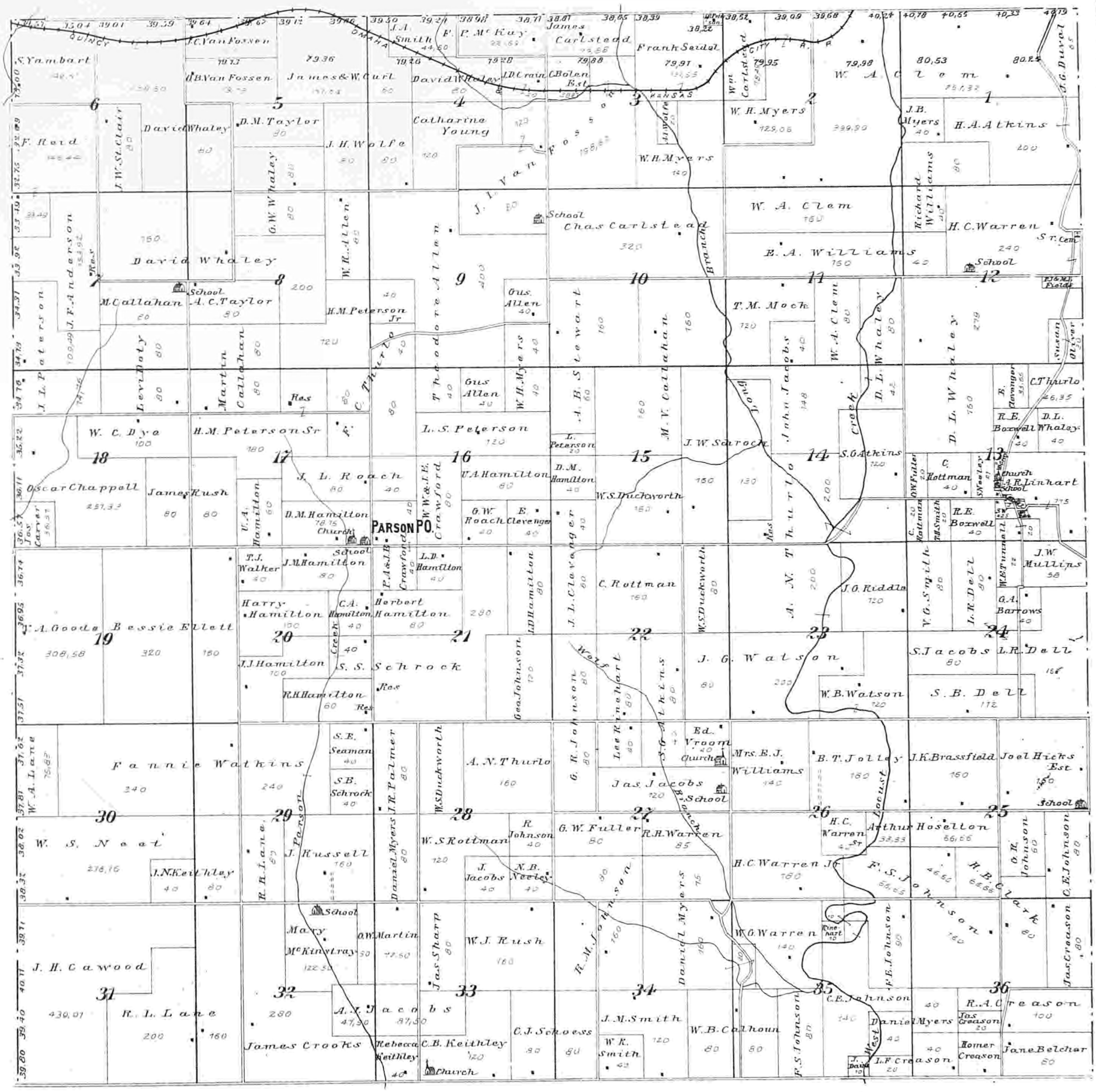

MAP OF E. ½ TOWNSHIP 61 N. RANGE XXII W.

Scale 2 inches to 1 Mile

OF THE 5TH P. M.

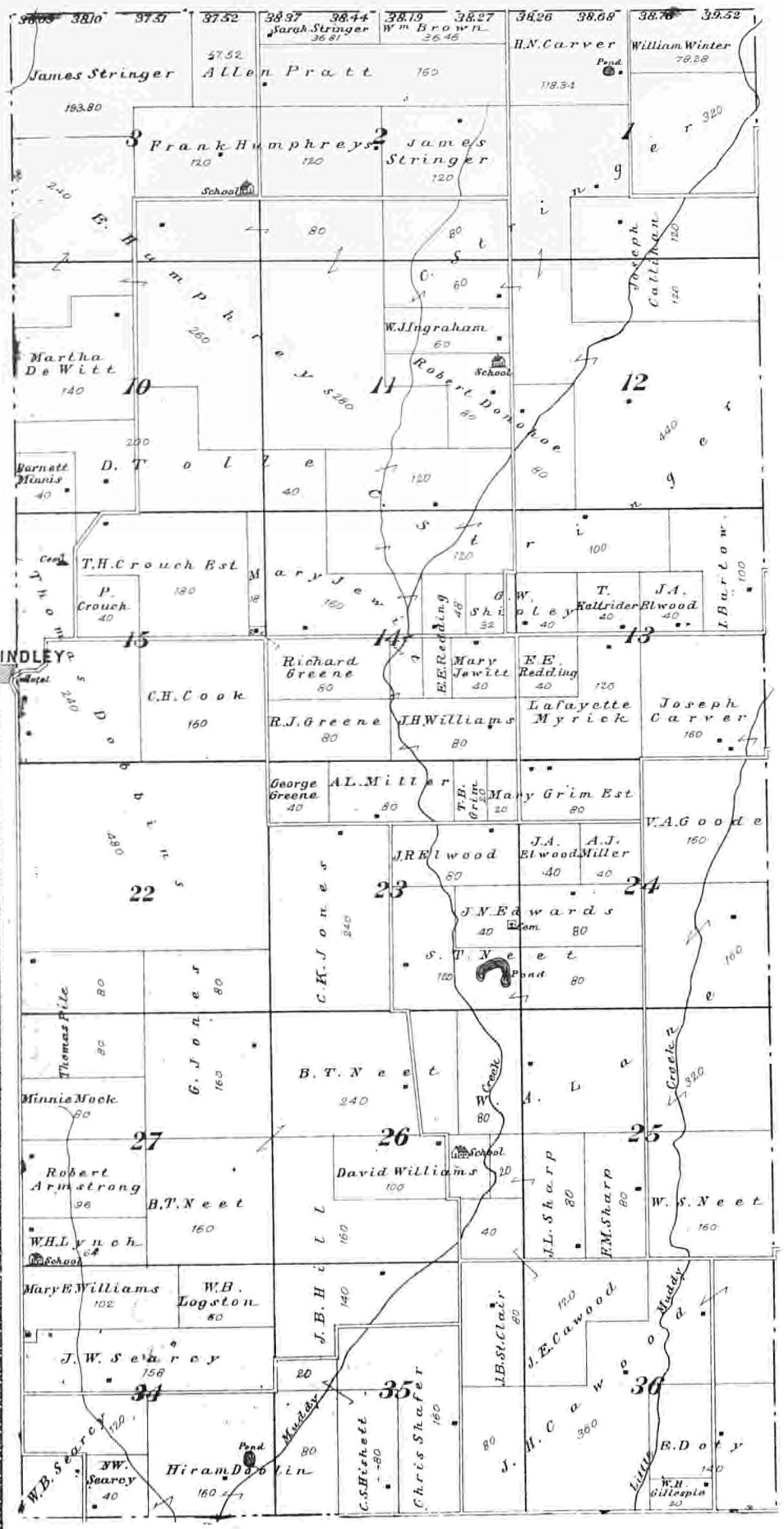

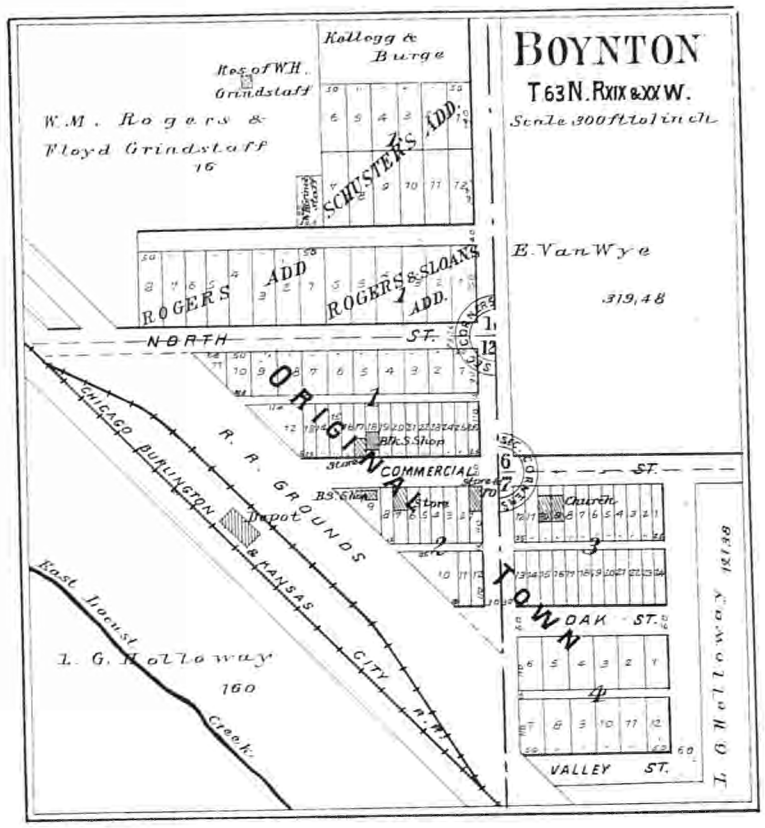

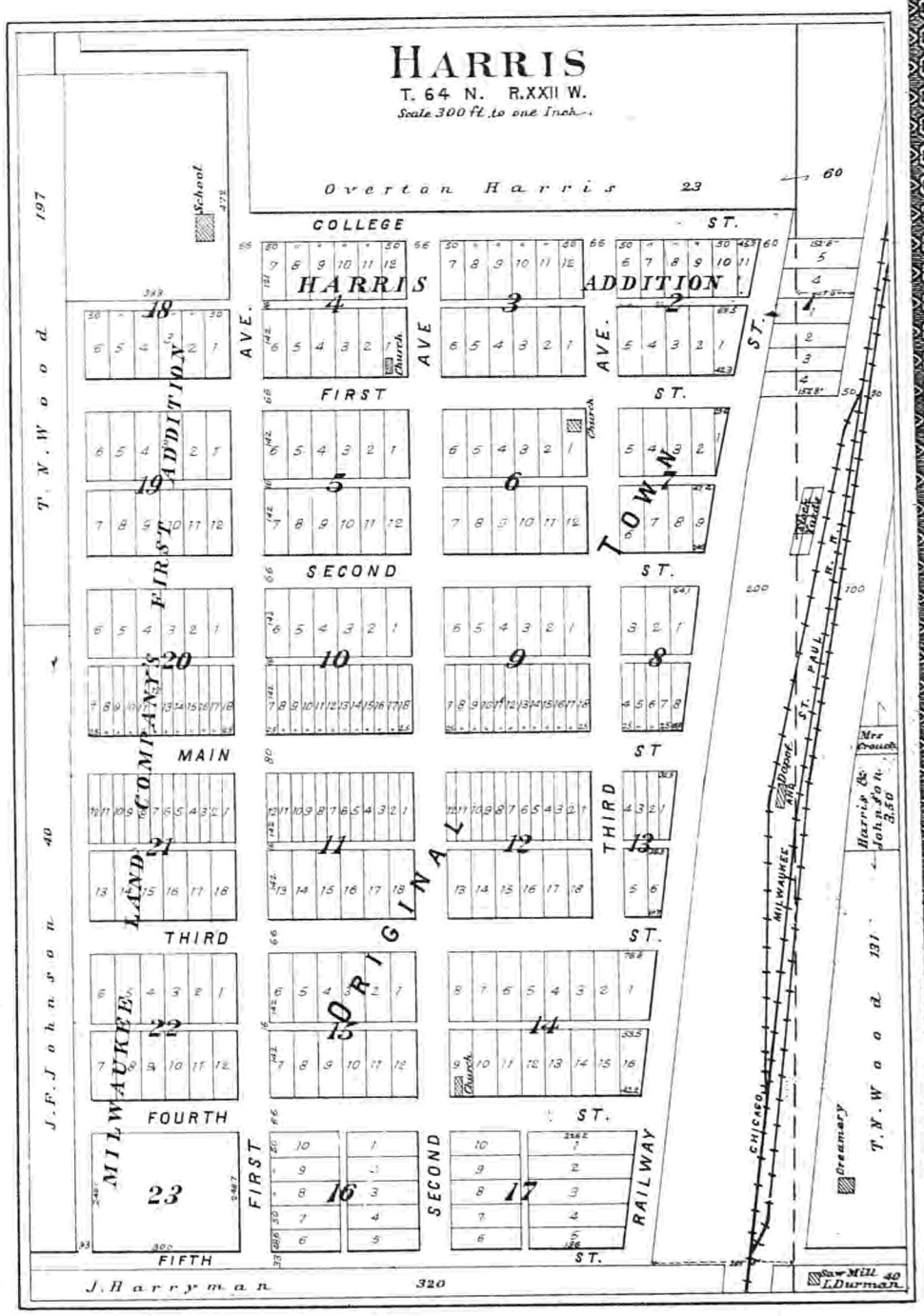

MAPS

E. ½ TOWNSHIP 62 N. RANGE XXII W.

Scale 1 inch to 1 Mile

OF THE 5TH P. M.

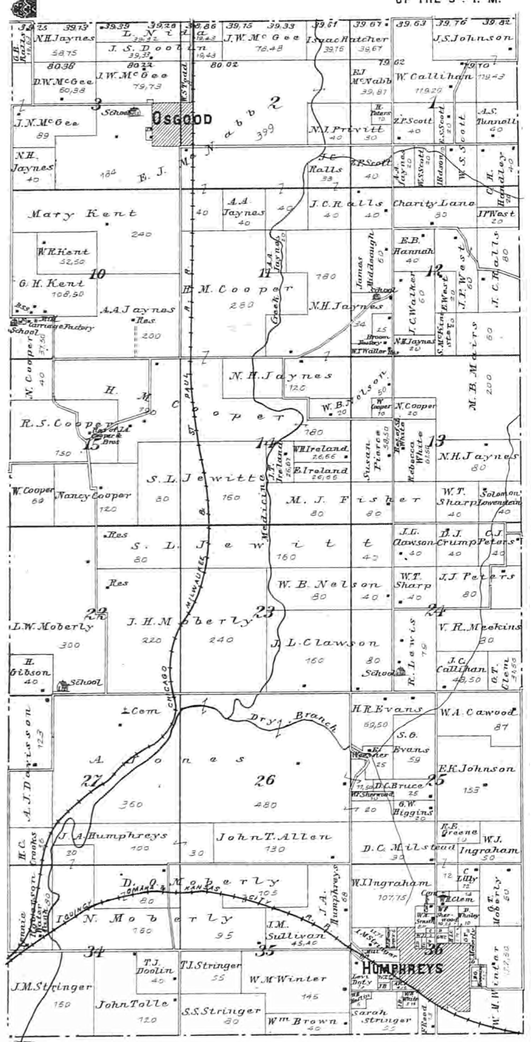

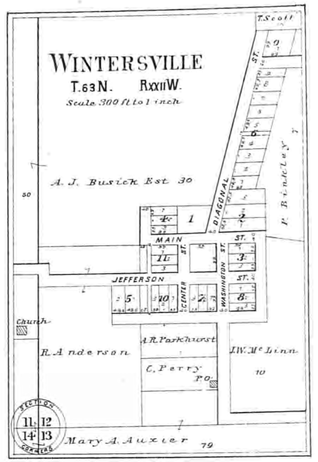

BROWNING

TWPS. 60 & 61 N. R. XX W.

Scale 300 ft. to one Inch.

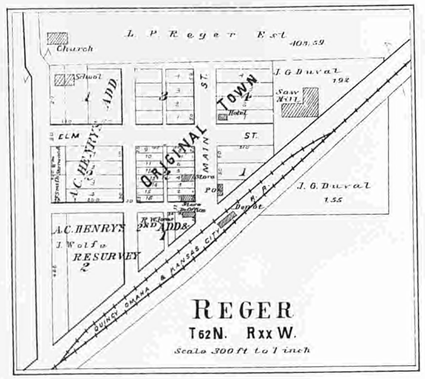

REGER

T. 62 N. R. XXX W.

Scale 300 ft to 1 inch

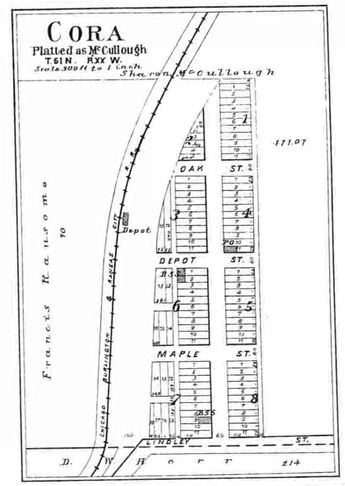

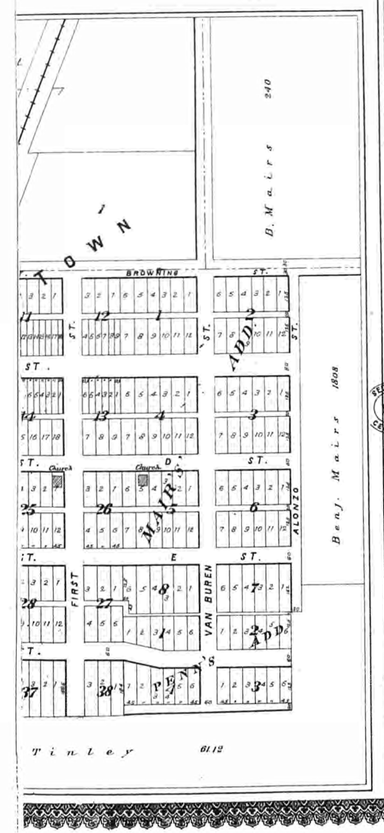

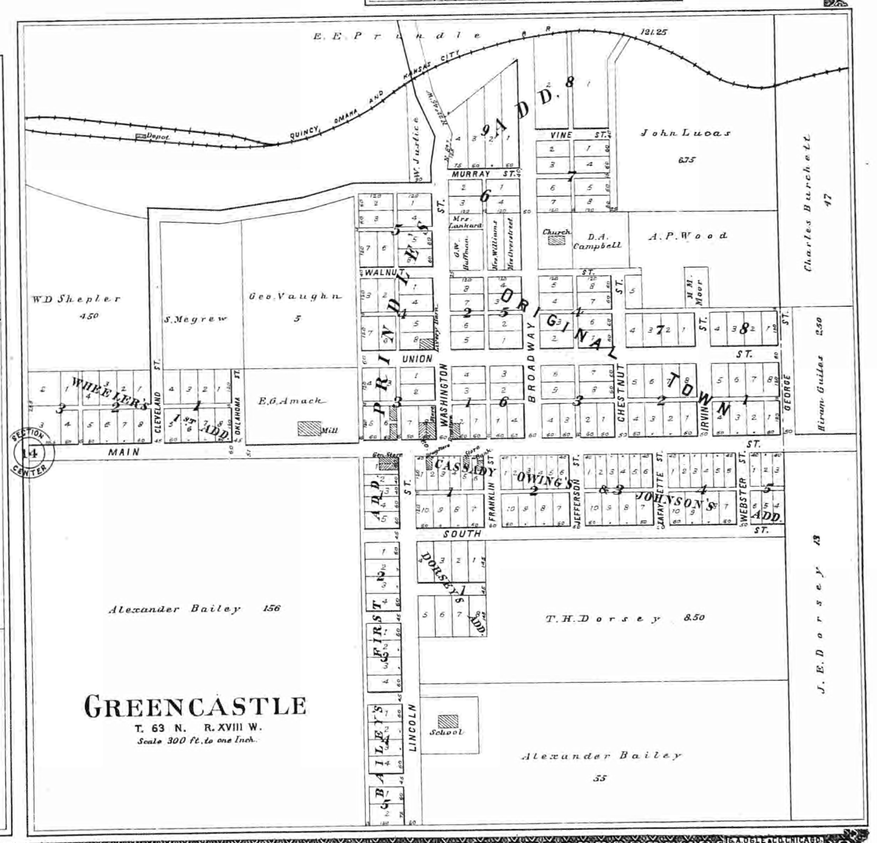

GREENCASTLE

T. 63 N. R. XVIII W.

Scale 300 ft. to one Inch.

MAP OF E. ½ TOWNSHIP 63 N. RANGE XXII W.

Scale 2 Inches to 1 Mile

OF THE 5TH P. M.

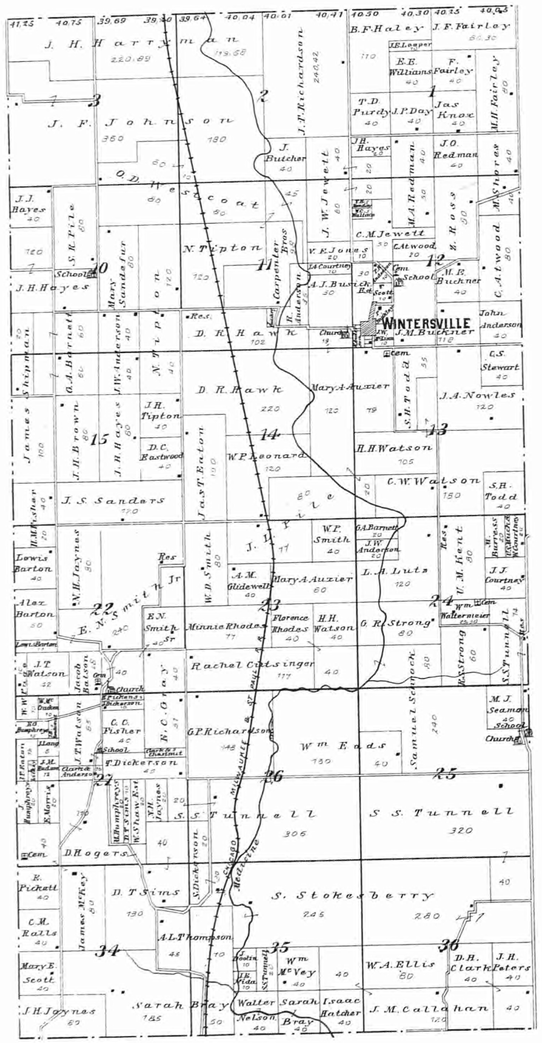

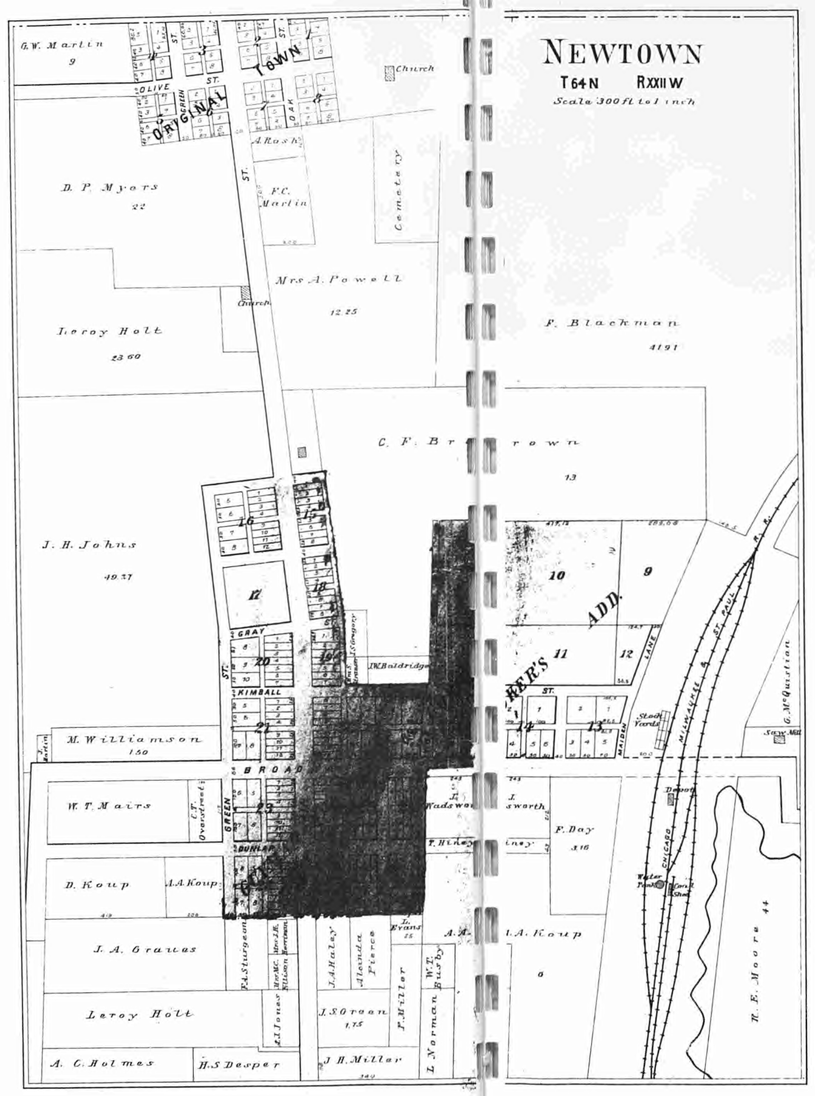

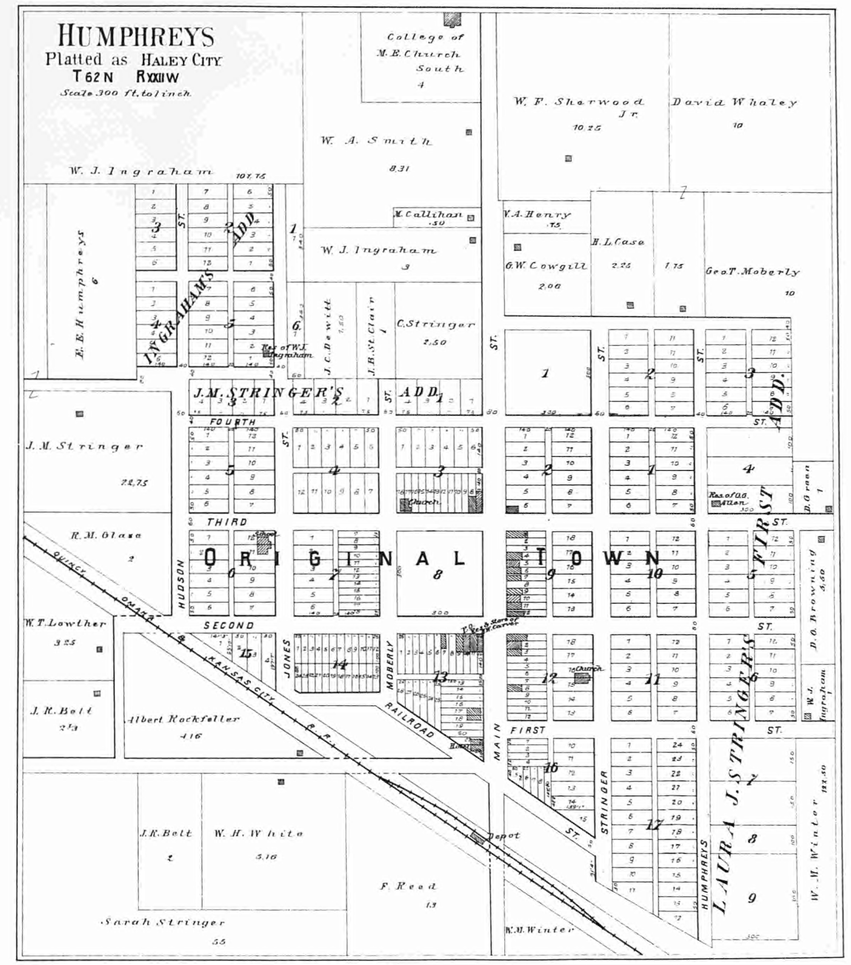

MAP OF E. ½ TOWNSHIP 64 N. RANGE XXII W. OF THE 5TH P. M.

Scale 1 inch to 1 Mile

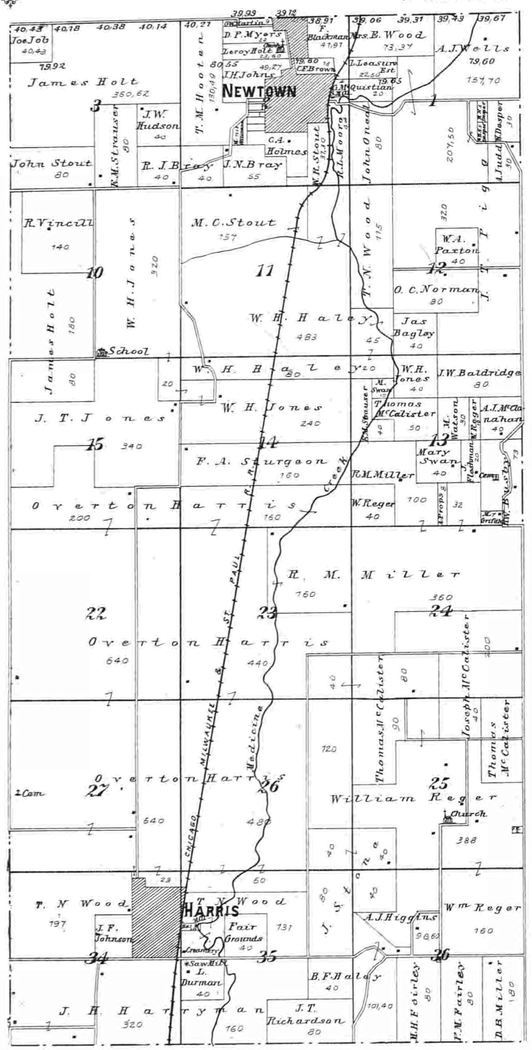

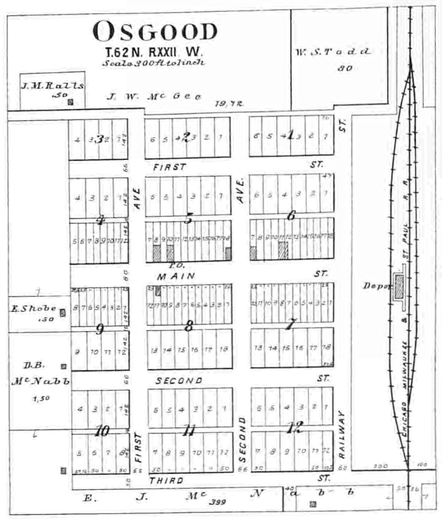

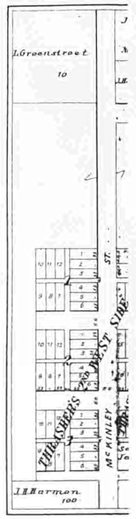

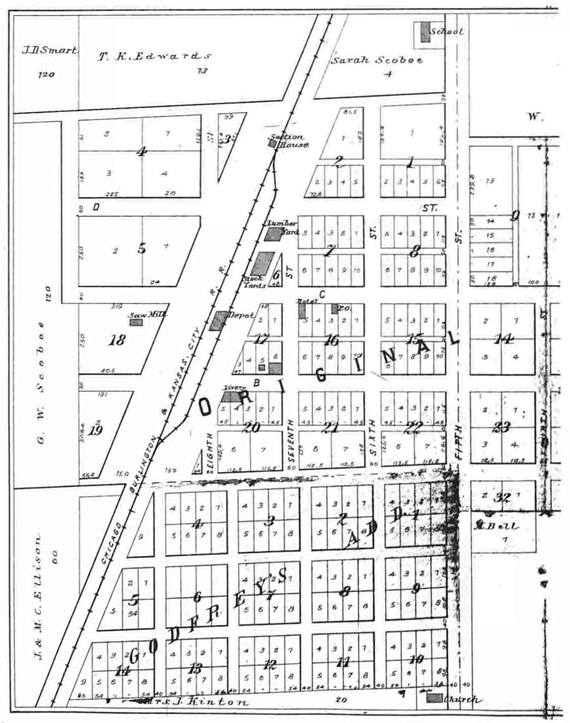

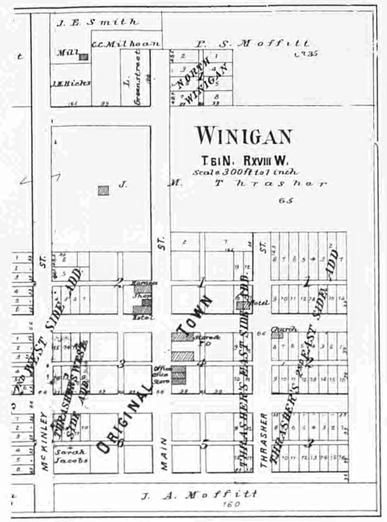

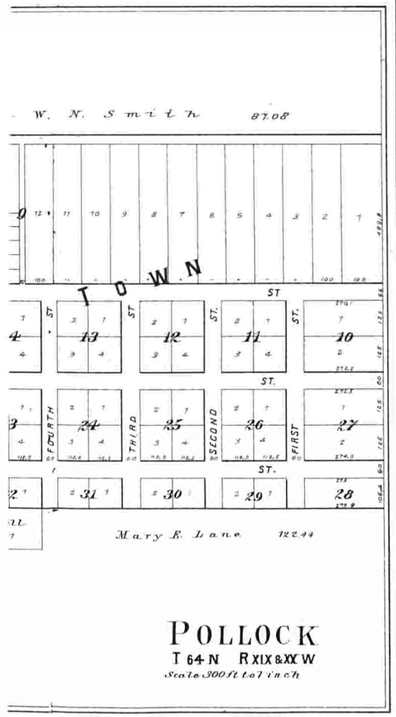

POLLOCK

T. 64 N. R. XIX & XX W.

Scale 300 ft to 1 inch

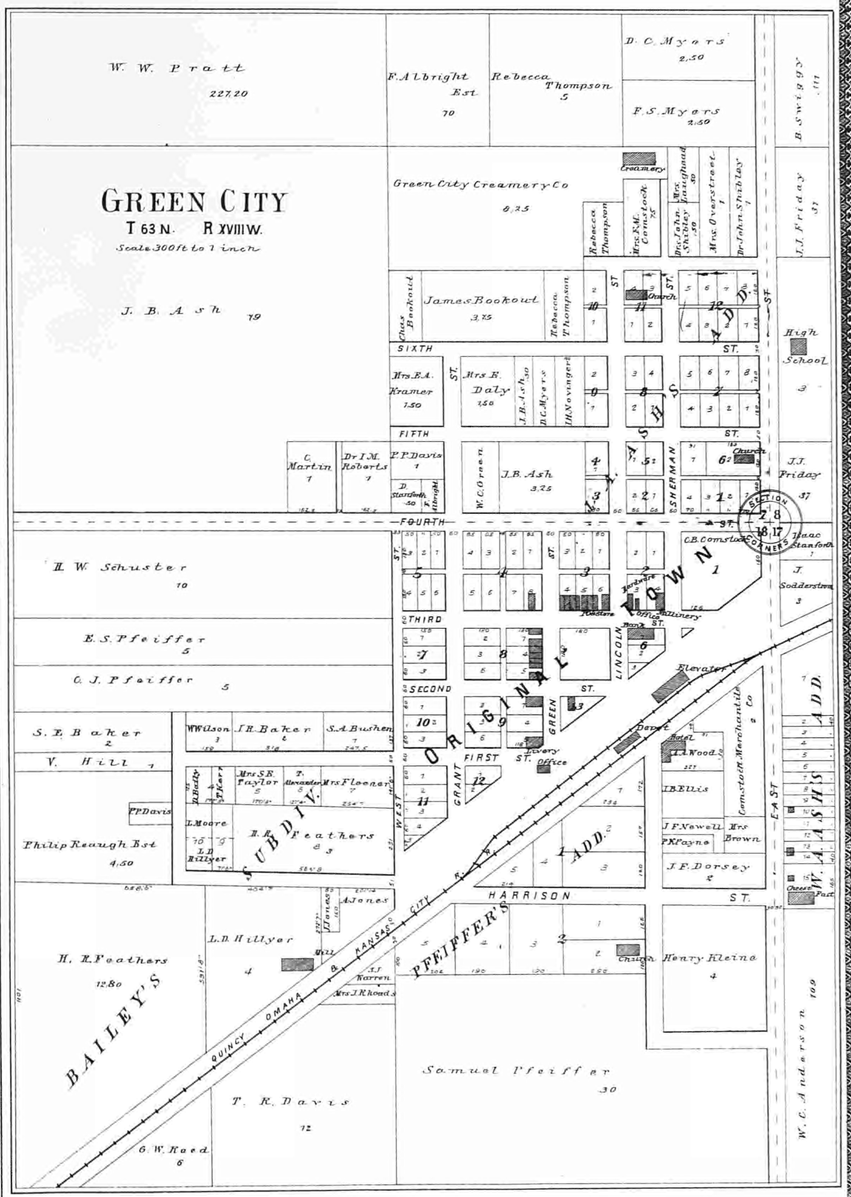

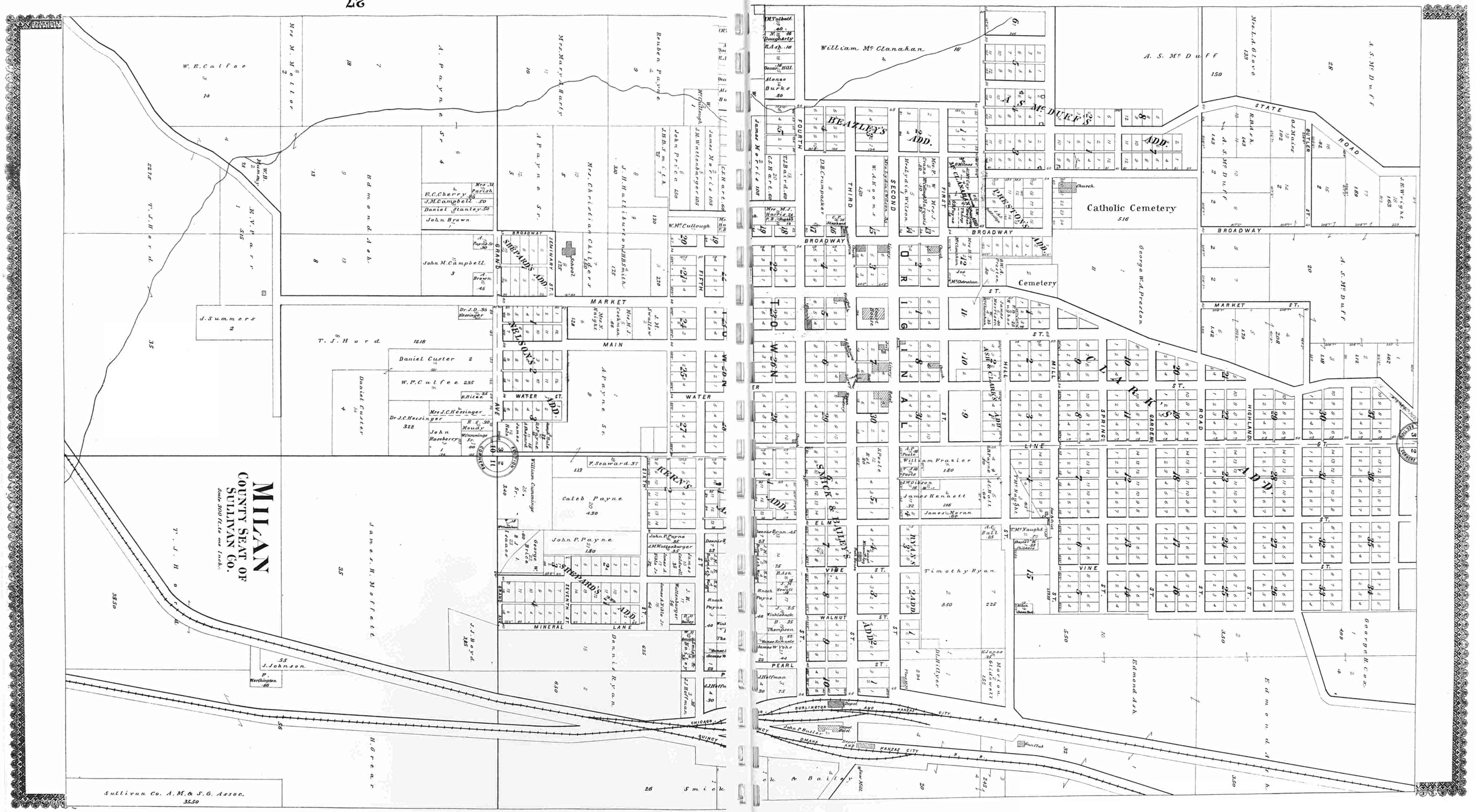
MILAN
COUNTY SEAT OF
SULLIVAN Co.
Scale 300 ft. to one Inch.
Sullivan Co. A.M. & S.G. Assoc.
William Mc Clanahan
A. S. Mc Duff
Catholic Cemetery
Cemetery
George W. A. Preston
BEAZLEY'S ADD.
A. S. Mc DUFF'S ADD.
CHRISTOE'S ADD.
SHEPARD'S ADD.
BELDON'S ADD.
KERN'S ADD.
SMICK & BAILEY'S ADD.
CLARK'S ADD.
Daniel Custer
W. P. Calfee
Caleb Payne
John P. Payne
Timothy Ryan
Edmond Ash
Burlington and Kansas City R. R.
Chicago, Quincy, Omaha and Kansas City R. R.
STATE ROAD
BROADWAY
MARKET ST.
MAIN
WATER
MINERAL LANE
PEARL
WALNUT ST.
VINE ST.
ELM
SPRING
HIGHLAND
GARDEN
MILL
HILL
FIRST
SECOND
THIRD
FOURTH
FIFTH
SEVENTH
GRAND AVE.

MISSOURI.

COUNTIES. INDEX. POP.

Adair ... N 17,340
Andrew ... NW 15,979
Atchison ... NW 15,456
Audrain ... C 22,045
Barry ... SW 22,881
Barton ... SW 18,485
Bates ... W 32,180
Benton ... C 14,903
Bollinger ... SE 14,045
Boone ... C 26,974
Buchanan ... NW 69,986
Butler ... SE 10,870
Caldwell ... NW 15,097
Callaway ... C 25,003
Camden ... C 10,007
Cape Girardeau ... SE 22,789
Carroll ... N 26,496
Carter ... SE 5,712
Cass ... W 23,259
Cedar ... W 15,576
Chariton ... N [illegible]
Christian [illegible]
Clark [illegible]
Clay [illegible]
Clinton [illegible]
Cole [illegible]
Cooper [illegible]
Crawford [illegible]
Dade [illegible]
Dallas [illegible]
Daviess [illegible]
DeKalb [illegible]
Dent [illegible]
Douglas [illegible]
Dunklin [illegible]
Franklin [illegible]
Gasconade [illegible]
Gentry [illegible]
Greene [illegible]
Grundy [illegible]
Harrison [illegible]
Henry [illegible]
Hickory [illegible]
Holt [illegible]
Howard [illegible]
Howell [illegible]
Iron [illegible]
Jackson [illegible]
Jasper [illegible]
Jefferson [illegible]
Johnson [illegible]
Knox [illegible]
Laclede [illegible]
La Fayette [illegible]
Lawrence [illegible]
Lewis [illegible]
Lincoln [illegible]
Linn [illegible]
Livingston [illegible]
McDonald [illegible]
Macon [illegible]
Madison [illegible]
Maries [illegible]
Marion [illegible]
Mercer [illegible]
Miller [illegible]
Mississippi [illegible]
Moniteau [illegible]
Monroe [illegible]
Montgomery [illegible]
Morgan [illegible]
New Madrid [illegible]
Newton [illegible]
Nodaway [illegible]
Oregon [illegible]
Osage [illegible]
Ozark [illegible]
Pemiscot [illegible]
Perry [illegible]
Pettis [illegible]
Phelps [illegible]
Pike [illegible]
Platte [illegible]
Polk [illegible]
Pulaski [illegible]
Putnam [illegible]
Ralls [illegible]
Randolph [illegible]
Ray [illegible]
Reynolds [illegible]
Ripley [illegible]
Saint Charles [illegible]
Saint Clair [illegible]
Saint Francois [illegible]
Sainte Genevieve [illegible]
Saint Louis [illegible]
Saline [illegible]
Schuyler [illegible]
Scotland [illegible]
Scott [illegible]
Shannon [illegible]
Shelby [illegible]
Stoddard [illegible]
Stone [illegible]
Sullivan [illegible]
Taney [illegible]
Texas [illegible]
Vernon [illegible]
Warren [illegible]
Washington [illegible]
Wayne [illegible]
Webster [illegible]
Worth [illegible]
Wright [illegible]

Total ... 2,877,080

TOWNS. COUNTIES. INDEX. POP.

Abiada?, Warren ... E 15
Aberdeen, Pike ... NE ×
Alto?, Laclede ... C ×
Adason?, Clark ... NE ×
Acme?, Clay ... NW 20
Acorn Ridge, Stoddard ... SE 75
Adair, Adair ... N ×
Adams, Buchanan ... NW ×
● Adams, Jackson ... W ×
Adel, Mercer ... N 10
Adon?, Mercer ... N ×
● Adrian, Bates ... W 1,400
● Advance, Stoddard ... SE 200
Affton, Saint Louis ... E 40
● Agency, Buchanan ... NW 200
● Agency Ford, Buchanan ... NW ×
Alain?, Christian ... S ×
Akers, Shannon ... S 20
● Akinsville, Morgan ... C 50
Akron, Harrison ... NW 45
Alameda, Reynolds ... SE 32
Alanthus Grove, Gentry ... NW 150
Alba, Jasper ... SW 150
● Albany, Gentry ... NW 1,350
Alberta, Henry ... W 15
● Aldernay, Saint Louis ... E ×
● Aldrich, Polk ... SW 20
● Alexandria, Clark ... NE 500
Alice, Texas ... S ×
Allendale, Worth ... NW 350
● Allenton, Saint Louis ... E 125
Allenville, Cape Girardeau ... SE 150
Alley, Shannon ... S 15
Alliance, Bollinger ... SE ×
Allison, Nodaway ... NW 12
● Alma, La Fayette ... W 300
Almartha, Ozark ... S 10
Almon, Hickory ... C 40
Alpha, Grundy ... N 100
● Altamont, Daviess ... NW ×
Alta Vista, Daviess ... NW 50
Altenburgh, Perry ... SE 400
Altheim, Saint Louis ... E 50
Althorpe, Linn ... N ×
Alton, Oregon ... S 400
Altona, Bates ... W 75
● Alvord, Mercer ... N 15
● Amazonia, Andrew ... NW 200
Ambrose, Ozark ... S ×
Americus, Montgomery ... E 30
● Amity, De Kalb ... NW 100
Amoret, Bates ... W 100
● Amory, Clay ... NW 50
● Anabel, Macon ... N ×
Anderson, McDonald ... SW 25
● Andover, Harrison ... NW 75
Andrae, Jefferson ... E ×
● Annada, Pike ... NE 25
● Annapolis, Iron ... SE 200
Anna?, Buchanan ... NW ×
Ann?, Clark ... NE 10
Anthonies Mill, Crawford ... C 10
Antioch, Clark ... NE 10
Antonia, Jefferson ... E 100
Antrim, Wright ... S 12
Anutt, Dent ... S ×
● Ape?, Lincoln ... E 25
Appleton, Cape Girardeau ... SE 1,075
● Appleton City, St. Clair ... W 2,000
Aptos?, Washington ... E ×
● Arbela, Scotland ... NE 200
● Arbor, Cape Girardeau ... SE 50
● Arcadia, Iron ... SE 100
● Archie, Cass ... W 100
Arcola, Dade ... SW 100
Arden, Douglas ... S ×
● Ardeola, Stoddard ... SE ×
Ardmore, Macon ... N ×
Argentville, Lincoln ... E ×
Argo, Crawford ... C 25
Argola, Lewis ... NE 12
● Arkoe, Nodaway ... NW 125
● Arlington, Phelps ... C 40
● Armstrong, Howard ... C 300
Arnica, Cedar ... W 30
Arno, Douglas ... S 40
Arnoldsville?, Buchanan ... NW 25
Arnsberg, Cape Girardeau ... SE 100
Arrow Rock, Saline ... C 200
Art, Newton ... SW ×
● Arthur, Vernon ... W 45
Ash, Monroe ... NE 20
● Ashburn, Pike ... NE 15
Asherville, Stoddard ... SE 100
● Ash Grove, Greene ... SW 1,240
● Ash Grove Lime Kiln, Greene ... SW ×
● Ash Hill, Butler ... SE 500
Ashland, Boone ... C 400
Ashley, Pike ... NE 400
● Ashton, Clark ... NE 75
Asper, Carroll ... N 50
Astoria, Wright ... S 75
● Atchison Junc., Platte ... NW 55
Athelstan, Worth ... NW 25
Athens, Clark ... NE 200
Atherton, Jackson ... W ×
● Atherton, Saint Louis ... E ×
● Atherton, Jackson ... W ×
● Athol, Bates ... W ×
● Atlanta, Macon ... N 60
Atlas, Dent ... S ×
Atoka, Laclede ... C ×
Attila?, Oregon ... S 10
Aubrey, Johnson ... W 22
Auburn, Lincoln ... E 30
Aud, Osage ... C ×
Augusta, Saint Charles ... E 250
● Aullville, La Fayette ... W 300
Ault, Carroll ... N ×
● Aurora, Lawrence ... SW 2,000
● Aurora Springs, Miller ... C 250
Austin, Cass ... W 200
● Auxvasse, Callaway ... C 350
Ava, Douglas ... S 300
Avalon, Livingston ... N 300
Avenue City, Andrew ... NW 50
Avert, Stoddard ... SE ×
● Avery, Butler ... SE ×
● Avery, Dent ... S 150
Avery, Benton ... C ×
Avilla, Jasper ... SW 200
Avoca, Jefferson ... E 150
Avon, Sainte Genevieve ... E 40
● Avon, Cass ... W ×
● Avon, Clay ... NW ×
Azen, Scotland ... NE 20
Babbtown, Osage ... C 25
Bachelor, Callaway ... C ×
Bacon, Moniteau ... C ×
● Baden, Saint Louis ... E ×
Bado, Texas ... S 12
● Bagnell, Miller ... C 50
Banner, Pettis ... C 15
Bailey, Pulaski ... C 15
● Bailey, Jefferson ... E ×
● Bailey's Creek, Osage ... C 40
Bainbridge, Cape Girardeau ... SE ×
Bairdstown?, Clinton ... NW 50
Baker, Saint Clair ... W ×
Bakersfield, Ozark ... S ×
Baldridge, Pulaski ... C 150
Ballard, Bates ... W 30
Ballwin, Saint Louis ... E 150
Bancroft, Daviess ... NW 150
Bandy?, Jasper ... SW 15
● Banfield, Ripley ... SE 150
● Baring, Knox ... NE 75
Barkersville, Callaway ... C ×
● Barnard, Nodaway ... NW 250
Barnesville, Macon ... N 10
Barnett, Morgan ... C 25
Barney, Dent ... S 25
Barnumton, Camden ... C ×
● Barracks, Saint Louis ... E ×
Barren, Carter ... SE ×
● Barrett's, Cass ... W ×
● Barrett's Station, St. Louis ... E ×
[illegible entries]
● Bee Creek Junction, Buchanan ... NW ×
Bee Fork, Reynolds ... SE 30
Beaumont, Franklin ... E 50
Beersheba, Montgomery ... E ×
Belcher, Butler ... SE ×
Belew's Creek, Jefferson ... E ×
● Belfast, Newton ... SW ×
Belgique, Perry ... SE 100
● Belgrade, Washington ... E 50
Bell Air, Cooper ... C 25
Bellamy, Vernon ... W 35
Bell City, Stoddard ... SE ×
Belle, Osage ... C ×
Bellefontaine, St. Louis ... E ×
Bellefonte, Pulaski ... C ×
Bellevue, Iron ... SE 150
Bellview Springs, Jackson ... W ×
Bellville, Montgomery ... E ×
● Bellville Branch, Jackson ... W ×
Bellflower, Montgomery ... E ×
● Bells Quarry, Wright ... S ×
● Belmont, Mississippi ... SE 100
● Belmont Crossing, Miss. ... SE ×
● Beloit, Barton ... SW 50
● Belton, Cass ... W 900
● Belvidere, Jackson ... W ×
Bem, Gasconade ... E 10
● Bement, Clay ... NW ×
Benbow, Marion ... NE 40
Benjamin, Lewis ... NE 30
Bennett?, Ripley ... SE 30
● Benson, Iron ... SE ×
Benton, Scott ... SE 200
● Benton, Saint Louis ... E ×
● Benton City, Audrain ... C 100
Bentonville, Benton ... C ×
● Berger, Franklin ... E 200
Berlin, Gentry ... NW 15
● Bernie, Stoddard ... SE ×
Berryman, Crawford ... C ×
● Berryman, Iron ... SE 25
Bethelville?, Randolph ... N 10
● Bertrand, Mississippi ... SE 250
● Berwick, Newton ... SW ×
● Bessville, Bollinger ... SE 25
Best Bottom, Montgomery ... E 45
● Bethany, Harrison ... NW 1,200
Bethel, Shelby ... NE 200
Bethlehem, Montgomery ... E ×
Bethpage, McDonald ... SW 15
Beulah, Phelps ... C ×
● Beverly Station, Platte ... NW 35
● Bevier, Macon ... N 400
Bible Grove, Scotland ... NE 25
Bieble, Perry ... SE 100
● Big Blue Junction, Jackson ... W 25
Big Creek, Texas ... S ×
● Bigelow, Holt ... NW 150
Big Lick, Howell ... S ×
Big Piney, Pulaski ... C 50
Big River Mills, St. Francois ... E 50
Big Spring, Montgomery ... E 20
● Billings, Christian ... SW 800
● Billingsville, Cooper ... C ×
Billmore, Oregon ... S 50
● Birch Tree, Shannon ... S 100
● Bird's Mill, Mississippi ... SE 25
● Bird's Point, Mississippi ... SE 100
● Birmingham, Clay ... NW 800
Bishops, Christian ... SW 10
● Bismarck, Saint Francois ... E 300
Black, Reynolds ... SE 10
● Blackburn, Saline ... C 400
Black Jack, Saint Louis ... E 200
Blackman's Mill, Camden ... C ×
Black Oak, Caldwell ... NW 75
Black Walnut, Saint Charles ... E 25
● Blackwater, Cooper ... C 50
● Blackwell, Saint Francois ... E 75
● Blackwell, Macon ... N ×
Blains?, Vernon ... W 25
● Blairstown, Henry ... W 65
Bland, Gasconade ... E 40
Blandville, Jasper ... SW ×
● Blodgett, Scott ... SE 50
Bloomfield, Stoddard ... SE 500
Blooming Rose, Phelps ... C 20
Bloomington, Macon ... N 100
Bloomsdale, Sainte Genevieve ... E 75
Blue Eye, Stone ... SW 130
Blue Lick, Saline ... C ×
Blue Mill, Jackson ... W 45
Blue Mound, Livingston ... N 5
Blue Ridge, Harrison ... NW 100
● Blue Spring, Butler ... SE ×
● Blue Springs, Jackson ... W 500
Bluffton, Montgomery ... E 10
● Blum, Wayne ... SE ×
Bly, Howell ... S ×
● Blythedale, Harrison ... NW 150
● Boaz, Crawford ... C ×
Bobring?, Saint Louis ... E 50
Boeger's Store, Osage ... C 100
Boeschenville?, Benton ... C 40
Boeuf Creek, Franklin ... E 100
● Bogard, Carroll ... N 40
Bois Brule, Perry ... SE 30
● Bois D'Arc, Greene ... SW 100
● Bolckow, Andrew ... NW 500
● Boles, Franklin ... E 50
● Bolivar, Polk ... SW 2,500
Bolton, Harrison ... NW 50
Bonanza, Caldwell ... NW 30
● Bond's Station, St. Louis ... E 75
Bonhomme, Saint Louis ... E 50
● Bonne?, Saint Louis ... E ×
Bonne Terre, Saint Francois ... E 3,940
● Bonnell's Mill, Osage ... C ×
Boomer, Linn ... N 40
Boonesborough, Howard ... C 125
● Boonville, Cooper ... C 4,752
● Boots, Pike ... NE 85
Boschert Town, St. Charles ... E 100
● Boscobel, Dent ... S ×
Boston, Christian ... S 40
● Bosworth, Carroll ... N 100
Bounds, Wayne ... SE ×
● Bourbon, Crawford ... C 100
● Bowen?, Saint Louis ... E ×
Bower's Mills, Lawrence ... SW 150
● Bowling Green, Pike ... NE 1,675
● Bowman?, Harrison ... NW ×
Boxbury, DeKalb ... NW 10
Boyd, Dallas ... C 50
Boydton?, Newton ... SW ×
● Boydsville?, Henry ... W ×
Boyer?, Wright ... S 12
● Boyers, Cape Girardeau ... SE ×
Boyler's Mill, Morgan ... C ×
● Boynton, Sullivan ... N ×
Bracken, Wayne ... SE ×
Bradley, Carroll ... N ×
Bradleyville, Taney ... S 15
Braggadocio, Pemiscot ... SE 20
● Brandsville, Howell ... S 50
Branson, Taney ... S ×
● Brant, Moniteau ... C ×
Bradford, Ralls ... NE ×
● Brashear, Adair ... N 200
Brassville?, Benton ... C ×
Brawley, Oregon ... S ×
● Brayley?, Caldwell ... NW ×
Brazeau, Perry ... SE ×
Brazil, Washington ... E ×
Brazito, Cole ... C ×
● Breckenridge, Caldwell ... NW ×
Breeze?, Jasper ... SW ×
● Brentwood, Saint Louis ... E ×
Brett?, Jasper ... SW ×
● Brevator, Lincoln ... E ×
Brewer, Perry ... SE ×
Brewersville, Perry ... SE ×
Bridgeport, Warren ... E ×
● Bridgeton, Saint Louis ... E 150
Brighton, Polk ... SW ×
● Briscoe, Lincoln ... E ×
Bristol, Jackson ... W ×
● Bronaugh, Vernon ... W 400
● Brookfield, Linn ... N 4,500
● Brookline Station, Greene ... SW ×
Brooklyn, Harrison ... NW 100
[illegible entries]
Buffalo, Dallas ... C 950
● Buffington, Stoddard ... SE 150
[illegible entries]
● Burlington Junc., Nodaway ... NW 1,200
● Burnham, Howell ... S ×
Burns?, Polk ... SW ×
Burr Oak Valley, Lincoln ... E ×
● Burrows?, Mercer ... N ×
● Burton, Howard ... C 100
● Butler, Bates ... W 2,812
● Butterfield, Barry ... SW ×
Bynumville, Chariton ... N ×
Byron, Osage ... C ×
● Cabool, Texas ... S 300
● Cadet, Washington ... E 200
● Cainsville, Harrison ... NW 600
● Cairo, Randolph ... N 250
Caldwell, Callaway ... C 75
Caledonia, Washington ... E 300
● Calhoun, Henry ... W 700
● California, Moniteau ... C 1,175
● Callao, Macon ... N 400
● Callaway, Callaway ... C ×
Calumet, Pike ... NE 19
● Calvary Cemetery, St. Louis ... E ×
Calvey, Franklin ... E 25
Calwood, Callaway ... C ×
● Cama, Clark ... NE ×
● Cambridge, Saline ... C 75
● Camden, Ray ... NW 500
● Camden Point, Platte ... NW 150
● Cameron, Clinton ... NW 2,395
● Cameron Junc., Clinton ... NW ×
● Camp, Randolph ... N ×
● Campbell, Clay ... NW ×
● Campbell, Dunklin ... SE 200
● Campbell, Greene ... SW ×
Campbellton, Franklin ... E 30
● Camp Branch, Pettis ... C ×
Canaan, Gasconade ... E 25
● Canal, Crawford ... C ×
Cane Creek, Butler ... SE ×
Caney, Ozark ... S 10
● Caney Creek, Scott ... SE 32
Cane Hill, Cedar ... W 75
● Canton, Lewis ... NE 2,251
Cape Fair, Stone ... SW 25
Cape Galena?, Morgan ... C 45
● Cape Girardeau, Cape Girardeau ... SE 4,288
Cappleger's Mills, Cedar ... W 40
Cappeln, Saint Charles ... E 40
Carbon?, Barton ... SW 30
● Carbon, Macon ... N ×
● Carbon Centre, Vernon ... W 60
● Carleton?, Barton ... SW ×
● Carl Junction, Jasper ... SW 500
● Carlow, Daviess ... NW 150
Carola?, Butler ... SE 50
● Carondelet, Saint Louis ... E ×
Carpenter's Store, Clinton ... NW 40
Carr, Stone ... SW 15
● Carrington, Callaway ... C 50
● Carrollton, Carroll ... N 3,868
Carsonville, Saint Louis ... E ×
Carterville, Jasper ... SW 4,000
● Carthage, Jasper ... SW 7,960
Caruth, Dunklin ... SE 50
Caruthersville, Pemiscot ... SE 60
● Carytown, Jasper ... SW 50
Casco, Franklin ... E 25
● Cassidy, Christian ... SW 25
Cassville, Barry ... SW 800
Castello, Saint Louis ... E ×
● Castle, Sullivan ... N ×
● Castlewood, Saint Louis ... E 40
Castor, Bollinger ... SE 25
● Catalpa, Mississippi ... SE 25
Catawba, Caldwell ... NW 25
● Catawissa, Franklin ... E 25
Catherine, Saint Clair ... W ×
Cavendish, Livingston ... N 5
Cave Pump, Camden ... C 65
Caverna, McDonald ... SW 50
Cave Springs, Greene ... SW 75
● Cawood, Andrew ... NW ×
● Cecil, Jackson ... W 150
● Cedar City, Callaway ... C ×
Cedar Creek, Taney ... S 125
Cedar Fork, Franklin ... E 165
● Cedar Gap, Wright ... S ×
Cedar Grove, Shannon ... S 50
Cedar Hill, Jefferson ... E 40
Cedar Valley, Taney ... S ×
Cedarville, Dade ... SW 80
Celina, Dent ... S 12
Celt, Dallas ... C 25
● Centaur, Saint Louis ... E ×
● Centerton?, Saint Louis ... E ×
Central, Saint Louis ... E 500
Central City, Putnam ... N 15
● Centralia, Boone ... C 1,280
Centre, Ralls ... NE 150
● Centre Town, Cole ... C 200
● Center View, Johnson ... W 400
Centreville, Reynolds ... SE 100
● Centropolis, Jackson ... W 25
● Chadwick, Christian ... S 100
Chain of Rocks, Lincoln ... E 100
Chalk Level, Saint Clair ... W 50
Chambersburgh, Clark ... NE 30
Chambersville, Dade ... SW 25
● Chamois, Osage ... C 751
Champion City, Franklin ... E 40
● Chandler, Clay ... NW ×
Chantilly, Lincoln ... E 60
● Chaonia, Wayne ... SE 50
Chapel Hill, La Fayette ... W 65
● Chaplin?, Howell ... S 10
● Chapman, Ralls ... NE ×
● Charcoal?, Polk ... SW ×
Chariton, Putnam ... N 16
● Charlton?, Macon ... N ×
Charity, Dallas ... C 30
● Charleston, Miss'ppi ... SE 1,550
Charlotte, Gasconade ... E ×
Chauncey, Camden ... C 12
● Cheltenham, Saint Louis ... E 800
Cherry Box, Shelby ... NE 15
Cherry Dell, Marion ... NE 15
Cherryville, Crawford ... C 20
Chesapeake, Lawrence ... SW 60
● Chicago Junction, Jackson ... W ×
● Chicopee?, Carter ... SE ×
Chilhowee, Johnson ... W 100
● Chillicothe, Livingston ... N 5,699
Chilton, Carter ... SE ×
Chouteau, Cooper ... C ×
Chraneville?, Chariton ... N ×
Christopher, Newton ... SW 10
Christy, Howell ... S ×
Cinnis?, Livingston ... N ×
Cincinnati, Ralls ... NE 20
Civil?, Livingston ... N ×
Civil Bend, Daviess ... NW 65
● Clair?, Buchanan ... NW 50
● Clapper, Monroe ... NE 20
Clark, Sainte Genevieve ... E 150
● Clarence, Shelby ... NE 1,074
● Clark, Randolph ... N 175
● Clark City, Clark ... NE 50
● Clarks, Daviess ... NW ×
● Clarksburgh, Moniteau ... C 350
● Clarksdale, DeKalb ... NW 150
Clark's Fork, Cooper ... C 65
● Clarkson, Iron ... SE ×
Clarkson, Lawrence ... SW 10
● Clarksville, Pike ... NE 1,700
Clarkton, Dunklin ... SE 300
Clarryville, Perry ... SE 100
● Claswop's?, Henry ... W ×
● Clay, Clay ... NW ×
● Clay City, Clay ... NW ×
Claysville, Boone ... C 30
● Clayton, Saint Louis ... E 200
● Clayton, Vernon ... W 97
● Clayton Road, St. Louis ... E ×
Claytonville, Clay ... NW 97
Clear Creek, Washington ... E ×
● Clear Creek, Greene ... SW ×
● Clear Fork, Johnson ... W ×
● Clearmont, Nodaway ... NW 300
Clear Springs, Texas ... S 75
● Clear Water, Wayne ... SE 75
Cleavesville, Gasconade ... E 50
Clempaire?, Mercer ... N 40
Cliff, Sainte Genevieve ... E 10
● Cliff Cave, Saint Louis ... E ×
Clifton, Schuyler ... N 20
Clifton, Randolph ... N 250
● Clifton City, Cooper ... C 100
● Clifton Heights, St. Louis ... E ×
● Clifton Hill, Randolph ... N 200
Climax Springs, Camden ... C 75
● Clinton, Henry ... W 4,600
Clintonville?, Cedar ... W 75
Clio, Saline ... C ×
Clonts?, Iron ... SE ×
Clover Bottom, Franklin ... E 25
Clyde, Nodaway ... NW 250
Coalsburgh, Henry ... W 25
● Coatsville, Schuyler ... N 100
Cobalt?, Howell ... S 30
Cobb, Saint Clair ... W ×
● Coburgh, Clay ... NW 50
Cockrell, Jackson ... W 25
Cockrum, Dunklin ... SE ×
Cocilcda?, Camden ... C ×
Coffeysburgh, Daviess ... NW 200
● Coffeyton?, Crawford ... C 12
Cofman, Sainte Genevieve ... E 50
● Cohick?, Saint Louis ... E ×
Cold Spring, Douglas ... S 30
Cold Water, Wayne ... SE 40
● Cole, Cole ... C ×
● Cole Camp, Benton ... C 450
● Coleman, Cass ... W 100
College Mound, Macon ... N 50
● College View, St. Louis ... E ×
● Collins, Saint Clair ... W 300
● Colman, Saint Louis ... E ×
Coloma, Carroll ... N 185
Colony, Knox ... NE 100
● Columbia, Boone ... C 3,985
Columbus, Johnson ... W 150
Commerce, Scott ... SE 200
● Como, New Madrid ... SE 20
Competition, Laclede ... C 70
Compton, Webster ... S 19
● Comstock, Webster ... S ×
● Conception, Nodaway ... NW 325
Concord, Callaway ... C 60
● Concordia, La Fayette ... W 500
Condray, Dent ... S ×
Confusion?, Montgomery ... E 42
Conkin?, Webster ... S 35
Conner, Taney ... S ×
● Conquit?, Buchanan ... NW 45
● Contarere?, Clinton ... NW ×
● Conway, Laclede ... C 400
● Cook's Station, Crawford ... C 30
Cookeyville, Grundy ... N 35
Cookville?, Pulaski ... C 50
● Cooley's Lake, Clay ... NW ×
● Cooper, Miller ... C 65
Cooper's Hill?, Osage ... C 100
Cooter, Pemiscot ... SE 50
Copeland, Saint Clair ... W ×
● Cora, Sullivan ... N 60
● Coster?, La Prevue? ... W ×
Corda?, Howell ... S ×
Cornelia, Johnson ... W ×
Cornersville?, Hickory ... C ×
● Corning, Holt ... NW 200
● Cornland?, Bates ... W 10
● Cornwall, Madison ... SE ×
Corry, Dade ... SW 50
Corsicana, Barry ... SW 160
Corso, Lincoln ... E 60
● Cosby, Andrew ... NW 250
Cote Sans Dessein, Callaway ... C 30
Cottage, Saint Louis ... E ×
Cottbus, Howell ... S 40
Cottleville, Saint Charles ... E 100
Cotton Plant, Dunklin ... SE 100
● Cottonwood, Adair ... N ×
Cottonwood Point, Pemiscot ... SE 150
Couch, Oregon ... S 50
Coulstone, Dent ... S 67
● Courtney, Jackson ... W ×
Courtois, Washington ... E 67
● Courtois, Cape Girardeau ... SE ×
Cove City, Bates ... W 10
Covington, Pemiscot ... SE 150
● Cowgill, Caldwell ... NW 100
● Cox, Macon ... N ×
Coy, McDonald ... SW 10
● Craig?, Webster ... S ×
Crab Orchard, Ray ... NW 20
● Craig, Holt ... NW 540
Crane, Stone ... SW ×
Crank, Stone ... SW ×
● Crawford, Scott ... SE 30
Crawford Station, Scotland ... NE ×
● Crawfordsville?, Adair ... N ×
Cream Ridge, Livingston ... N 30
● Cream Ridge, Livingston ... N 90
● Creighton, Cass ... W 450
● Crescent, Saint Louis ... E 45
● Creve Coeur, Saint Louis ... E 900
● Crisp, Jackson ... W ×
Crittenden?, Morgan ... C 67
● Crocker, Pulaski ... C 175
● Crosno, Mississippi ... SE ×
Cross Keys, Saint Louis ... E 35
Cross Timbers, Hickory ... C 200
Crosstown, Perry ... SE 10
Cruise, Washington ... E 25
Crump, Cape Girardeau ... SE 20
Crystal City, Jefferson ... E 1,900
● Cuba, Crawford ... C 410
● Cuba Junction, Crawford ... C ×
● Cummings, Carter ... SE ×
● Cunningham, Chariton ... N 400
Current, Howell ... S 20
Curran, Stone ... SW 40
● Curryville, Pike ... NE 600
● Curzon?, Holt ... NW 12
Cusler?, Dent ... S 10
● Cutch?, New Madrid ... SE ×
Cyclone, McDonald ... SW 42
Cymbie?, Reynolds ... SE 32
● Cyrene, Pike ... NE 250
Dace?, Crawford ... C ×
Dadeville, Dade ... SW 200
Daisy, Cape Girardeau ... SE ×
Dallas, Jackson ... W 50
● Dalton, Chariton ... N 400
● Dalhonega?, Lincoln ... E 35
Dammit?, Cooper ... C 25
Dana?, Dunklin ... SE ×
Danby, Jefferson ... E 22
● Danforth, Adair ... N 200
Danville, Montgomery ... E 200
Dardenne, Saint Charles ... E 95
Darien?, Dent ... S ×
Darksville, Randolph ... N 100
● Darlington, Gentry ... NW 400
● Dougherty, Cass ... W ×
● Dauphine?, Osage ... C ×
Davenport, Linn ... N 75
● Davis, Lincoln ... E 10
Davis, Saint Louis ... E ×
Davisville, Crawford ... C 66
● Dawn, Livingston ... N 250
● Dawson, Nodaway ... NW 75
● Dawsonville, Nodaway ... NW ×
Day, Taney ... S ×
● Day, Stoddard ... SE ×
Dayton, Cass ... W 100
● Dayton, Howell ... S 100
Deadrick?, Oregon ... S 38
● Dean, Andrew ... NW ×
● Dean Lake, Chariton ... N ×
● Dearborn, Platte ... NW 250
De Berle?, Pulaski ... C 10
Decatur, Cole ... C 20
Deckerville, Camden ... C 20
Deckard, Saint Clair ... W ×
Deguire?, Madison ... SE ×
● Deepwater, Henry ... W 1,500
● Deerfield, Vernon ... W 200
Deer Park, Boone ... C 10
Deer Ridge, Lewis ... NE 30
De Hodiamont, Saint Louis ... E ×
Dekalb?, Worth ... NW 65
● DeKalb, Buchanan ... NW 500
● DeLassus, Saint Francois ... E 75
Delhi, Crawford ... C 65
Dell Delight, Benton ... C 32
● Delta, Cape Girardeau ... SE 40
Delto?, Laclede ... C 50
● Dennis?, Greene ... SW ×
Denver, Worth ... NW 350
● Derby, Franklin ... E ×
Derrahs?, Webster ... S ×
● Des Arc, Iron ... SE 200
● De Soto, Jefferson ... E 5,000
Des Peres, Saint Louis ... E 100
● Devon?, Franklin ... E ×
● DeWitt, Carroll ... N 600
● Dexter, Stoddard ... SE 1,100
● Diamond, Jackson ... W ×
Diamond, Newton ... SW 15
Dicks, Cooper ... C ×
● Diehlstadt, Scott ... SE 20
Diledo?, Chariton ... N ×
Dillard, Crawford ... C ×
● Dillon, Phelps ... C ×
Dit?, Ozark ... S 10
Dittmers Store, Jefferson ... E 60
● Dixon, Pulaski ... C 425
Dockery, Ray ... NW ×
● Docks, Saint Louis ... E ×
● Dodson, Jackson ... W ×
Doe Run, Saint Francois ... E 1,500
Dog Wood, Douglas ... S 12
Dole's Mills, Bollinger ... SE 32
● Doniphan, Ripley ... SE 700
Dora, Ozark ... S 15
● Dorus?, Johnson ... W ×
● Dorchester, Greene ... SW 10
Doss, Dent ... S ×
Dotham?, Atchison ... NW ×
Dottie?, Saint Clair ... W ×
● Doubling Track, Dade ... SW ×
Douglas, Gentry ... NW ×
● Dover, La Fayette ... W 150
● Downing, Schuyler ... N 350
● Dozier?, Saint Louis ... E ×
● Drake?, Saint Louis ... E ×
Drake, Gasconade ... E 150
● Dresden, Pettis ... C 400
● Dreo?, Saint Louis ... E ×
Dripping Spring, St. Louis ... E ×
● Dry Branch, Franklin ... E ×
Dry Creek, Crawford ... C ×
Dry Glaize, Laclede ... C ×
Dryand?, Laclede ... C ×
Dry Springs, Ripley ... SE ×
Dublin, Barton ... SW ×
Dudenville, Jasper ... SW ×
● Dudley, Stoddard ... SE 55
Dugan?, Vernon ... W ×
● Dug Hill, Buchanan ... NW ×
● Dumas, Clark ... NE 50
● Dunnville?, Pettis ... C 25
Duncan, Webster ... S ×
Duncan?, Clay ... NW ×
Duncan's Bridge, Monroe ... NE 100
● Dundee, Franklin ... E 50
Dunksburg, Pettis ... C ×
Dunlap, Grundy ... N 19
● Dunnegan, Polk ... SW ×
● Dunnegan Springs, Polk ... SW ×
Dupont, Nodaway ... NW ×
Durgen's Creek, Lewis ... NE ×
● Durham, Lewis ... NE 250
Duroc?, Benton ... C ×
● Dutchtown, Cape Girardeau ... SE ×
Dulcow?, Warren ... E 25
Dwyer, St. Louis ... E ×
Dye, Platte ... NW ×
Dyers, Texas ... S ×
Eagle Rock, Barry ... SW 15
Eagleville, Harrison ... NW 350
Early, Lincoln ... E 30
● East Atchison, Buchanan ... NW 800
East Bonne Terre, St. Fr's ... E ×
Easterly, Caldwell ... NW ×
● East Fenn?, Stoddard ... SE ×
East Joplin, Jasper ... SW ×
● East Leavenworth, Platte ... NW 150
● East Lynne, Cass ... W 300
● East [illegible], Buchanan ... NW 300
● East Prairie, Miss'pi ... SE 300
East Sedalia, Pettis ... C ×
Ebenezer?, Christian ... S 65
Ebenezer, Greene ... SW 35
Ebro?, Barry ... SW 40
Economy, Macon ... N 50
Eden, Dent ... S 45
● Edin?, Saint Louis ... E ×
Edgar Springs, Phelps ... C 75
● Edgebrook, Saint Louis ... E ×
Edge Hill, Reynolds ... SE 15
● Edgerton, Platte ... NW 600
● Edgerton Junction, Platte ... NW 65
● Edgewood, Pike ... NE 75
● Edina, Knox ... NE 1,465
Edinburgh, Grundy ... N 150
Edmonson, Benton ... C 32
Edwards, Benton ... C 26
● Edwards, La Fayette ... W 10
● Edwin, Jasper ... SW ×
Elle?, Callaway ... C ×
Eggleston, Ozark ... S ×
Elinton?, Taney ... S 40
Egypt Mills, Cape Gir'd'u ... SE 100
● Eight Mill, Cass ... W 10
Elaine? Silver Mine, Mad'n ... SE 97
● Eldon, Miller ... C 300
El Dorado Springs, Cedar ... W 1,547
● Electric Works, Newton ... SW ×
Eldridge, Laclede ... C 10
Elgin, Shelby ... NE 10
Elgin?, Sullivan ... N ×
Elk Creek, Texas ... S 25
Elk Dale, Atchison ... NW ×
Elk Grove, Caldwell ... NW 19
Elkhart?, Bates ... W ×
Elkhead, Christian ... S 26
Elkhorn, Ray ... NW 17
Elkland, Webster ... S 30
Elk Lick Springs, Pike ... NE 15
Elk Mills, McDonald ... SW 65
Elko, Putnam ... N ×
Elk Prairie, Phelps ... C 75
Elkton, Hickory ... C 75
Ellsandsville?, Saint Louis ... E ×
Ellendale, Saint Louis ... E ×
Ellenorah, Gentry ... NW 80
Ellington, Gentry ... NW 15
● Elliott, Randolph ... N 20
● Ellis, Vernon ... W 125
Ellis Prairie, Texas ... S 30
Ellisville, Saint Louis ... E 50
Elsinore, Carter ... SE 150
Elm, Johnson ... W 10
● Elma, Macon ... N ×
● Elm Grove, Holt ... NW 100
● Elmira, Ray ... NW 100
● Elmo, Nodaway ... NW 250
Elmont, Franklin ... E ×
● Elm Park, Jackson ... W ×
● Elm Point, Saint Charles ... E ×
Elm Wood, Saline ... C 100
● Elmwood Park, St. Louis ... E 500
● Elsberry, Lincoln ... E 100
● Elston, Cole ... C 50
● Ely, Marion ... NE 30
Embree, Texas ... S 10
Emden, Shelby ... NE 100
Emerson, Marion ... NE 100
● Emerson, Saint Louis ... E ×
Eminence, Shannon ... S 150
Emma, Saline ... C ×
● Emmet, Dade ... SW 100
Empire Prairie, Andrew ... NW 130
Energy, Schuyler ... N 25
Enoch, Vernon ... W ×
● Enon, Moniteau ... C 15
● Enon, Saint Charles ... E ×
Enterprise, Shelby ... NE 98
Enyart, Gentry ... NW 30
● Eolia, Pike ... NE 150
Ergo, Newton ... SW 15
Erie, McDonald ... SW 35
Ernest, Dade ... SW ×
Eurom?, Barton ... SW 25
● Essex, Stoddard ... SE 100
Estes?, Pike ... NE 25
● Estill, Howard ... C 25
● Ethel, Macon ... N 200
Etlah, Franklin ... E 30
Etna, Scotland ... NE 30
Eunice?, Texas ... S ×
● Eureka, Saint Louis ... E 150
● Evansville, Monroe ... NE 50
● Eve, Vernon ... W 50
Evelyn, Macon ... N ×
Everett, Cass ... W 50
Everegenville?, Linn ... N 125
● Everton, Dade ... SW 600
● Everton Lime Kiln, Dade ... SW ×
Evona, Gentry ... NW 100
● Ewing?, Cole ... C ×
● Excello, Macon ... N 150
Excelsior, Morgan ... C 25
● Excelsior Springs, Clay ... NW 2,017
Exchange, Reynolds ... SE ×
● Exeter, Barry ... SW 300
● Fallon?, Benton ... C ×
Fair Dealing, Ripley ... SE ×
● Fairfax, Atchison ... NW 400
Fairfield, Benton ... C 100
Fair Grove, Greene ... SW 100
Fairhaven, Vernon ... W 100
● Fair Junction, Clay ... NW ×
Fairmont, Clark ... NE 200
● Fair Play, Polk ... SW 400
Fairport, De Kalb ... NW 75
Fairview, Lincoln ... E 19
● Fairview, Saint Louis ... E ×
Fairville, Saline ... C 75
Falling Springs, Douglas ... S ×
● Famous, Lincoln ... E 10
● Fanita?, Saint Louis ... E ×
Fanning, Crawford ... C 150
● Farber, Audrain ... C 195
Farley, Platte ... NW 100
Farmer, Pike ... NE 50
Farmersville, Livingston ... N 75
Farmington, St. Francois ... E 2,050
● Fayetteville?, Buchanan ... NW ×
● Fayette, Howard ... C 2,500
Fayetteville, Johnson ... W 200
Fearless?, Camden ... C ×
● Fee Fee, Saint Louis ... E ×
● Feely, Bates ... W ×
Femme Osage, St. Charles ... E 50
Fenton, Saint Louis ... E 100
● Ferguson, Saint Louis ... E 100
Fernbook?, Ripley ... SE 40
Fern Ridge, Saint Louis ... E 50
Fertile, Washington ... E ×
Festus, Jefferson ... E 600
Fetersville?, Osage ... C 20
Fidelity, Jasper ... SW 22
Filley, Cedar ... W 150
Fillmore, Andrew ... NW 400
Finey, Henry ... W ×
Firth, Randolph ... N 40
Fisher, Pemiscot ... SE 150
● Fisher's, Texas ... S ×
● Fisk, Stoddard ... SE ×
Flag Springs, Andrew ... NW 60
Flat Creek, Barry ... SW 80
Flat River, Saint Francois ... E 32
Flatwood, Miller ... C ×
Fleming, Ray ... NW ×
● Fletcher?, Gentry ... NW ×
Flint, McDonald ... SW ×
Flint's Hill, Saint Charles ... E ×
Flora?, Osage ... C ×
Florence, Morgan ... C 97
Florida, Monroe ... NE 300
Fordis?, Douglas ... S 32
Florissant, Saint Louis ... E 800
● Floyd, Ray ... NW ×
● Foley, Lincoln ... E 75
Folsom?, Callaway ... C ×
Fontainebleau, Andrew ... NW 40
Foote?, Iron ... SE ×
● Forbes, Webster ... S 120
● Forbes, Holt ... NW ×
● Ford, Gentry ... NW 50
● Fordland, Webster ... S 100
● Fords, Pike ... NE ×
● Forest City, Saint Louis ... E ×
● Forest City, Holt ... NW 500
Forest Green, Chariton ... N 40
Forest Home, Lawrence ... SW 10
● Forest Park, Saint Louis ... E ×
Forest Springs, Knox ... NE 97
● Forestell, Saint Charles ... E 300
● Forker, Linn ... N 15
Forkner's Hill, Webster ... S 10
Forsythe, Taney ... S 200
Forsythe Junction, St. Louis ... E ×
● Fortescue, Holt ... NW ×
Fort Lyon, Benton ... C 15
● Fortuna, Moniteau ... C 200
● Foster, Bates ... W 700
● Fountain Grove, Linn ... N 65
Fourche a Renault, Wash'ton ... E 50
Fowler, Texas ... S ×
Fox, Ray ... NW 100
Fox Creek, Saint Louis ... E 150
Francis, Pulaski ... C ×
Frankberg?, Osage ... C ×
● Frankford, Pike ... NE 600
● Franklin, Howard ... C 250
● Franks, Pulaski ... C ×
● Fraser?, Buchanan ... NW 25
● Frazier, Buchanan ... NW ×
Fredericksburg, Osage ... C 25
● Fredericktown, Madison ... SE 1,500
Freedom, Osage ... C ×
Freeland, Carter ... SE 500
● Freeman, Cass ... W 350
Freistatt, Lawrence ... SW 15
French Mills, Madison ... SE ×
French Village, Saint Francois ... E 40
Friedheim, Cape Girardeau ... SE ×
● Frisco Heights, Franklin ... E ×
Frohna, Perry ... SE 200
Fruitland, Cape Girardeau ... SE ×
Frumet?, Jefferson ... E 75
● Fry, Adair ... N ×
● Fugate?, Mississippi ... SE ×
Fulkerson, Johnson ... W ×
● Fulton, Callaway ... C 4,289
Furr?, Howard ... C ×
Fyan, Laclede ... C 20
Fuson, Wright ... S ×
● Gads Hill, Wayne ... SE 150
● Galley?, Pettis ... C 15
Gaines, Henry ... W 19
Gainesville, Ozark ... S 150
● Galena, Stone ... SW 100
Galesburg, Jasper ... SW 100
● Gallatin, Daviess ... NW 1492
● Galloway, Greene ... SW 10
Galmy, Hickory ... C ×
● Galt, Grundy ... N 150
Gambleton, Saint Louis ... E ×
Gamburg, Ripley ... SE 25
Gamma, Montgomery ... E 50
Gant, Audrain ... C 25
Gara, Gentry ... NW 400
● Garden City, Cass ... W 300
Gardenville, Saint Louis ... E 125
● Gardner, Harrison ... NW ×
Garfield, Oregon ... S 50
● Garland, Henry ... W 10
Garrettsburg, Buchanan ... NW 25
Garrison, Christian ... S 15
● Garlin?, Clay ... NW ×
● Gasconade, Gasconade ... E 50
● Gates, Greene ... SW 10
Gatewood, Ripley ... SE 35
● Gault, Grundy ... N ×
Gayden?, Polk ... SW ×
Gaynor City, Nodaway ... NW 15
Gayoso, Pemiscot ... SE 150
Gazette?, Pike ... NE ×
Gerler?, Gasconade ... E ×
● Gedney, Henry ... W ×
Gehn, Putnam ... N ×
Gentryville, Gentry ... NW 300
● Georgetown, Pettis ... C 25
Georgeville, Ray ... NW 20
Georgia City, Jasper ... SW 100
Germania, Schuyler ... N ×
Germanville, Iron ... SE ×
● Gibbs, Adair ... N ×
● Gibson, Lincoln ... E ×
Gibson, Benton ... C 65
Gile?, Dent ... S ×
Gilead, Lewis ... NE 20
Gill, Atchison ... NW ×
Gillett, Nodaway ... NW ×
● Gilliam, Saline ... C 250
● Gilmore, Saint Charles ... E 50
Girdner, Douglas ... S ×
Gladden, Dent ... S 65
Gladstone, Morgan ... C ×
Glaize, Camden ... C ×
● Glasgow, Howard ... C 2,000
● Glen Allen, Bollinger ... SE 50
● Glencoe, Saint Louis ... E 50
● Glendale, Jackson ... W ×
● Glendale, Saint Louis ... E ×
● Glen Arbor, Clay ... NW ×
Glen Park, Jefferson ... E ×
Glenstead?, Morgan ... C 20
● Glenwood, Schuyler ... N 450
● Glenwood Junc., Schuyler ... N ×
Glover, Iron ... SE ×
Golden, Barry ... SW 70
● Golden City, Barton ... SW 1,800
Goldsberry, Macon ... N 35
Gooch's Mill, Cooper ... C 100
Goodland, Iron ... SE ×
● Goodlands, Greene ... SW ×
Goodnight, Polk ... SW 45
Goodson, Polk ... SW 40
Good Water, Iron ... SE 20
● Gordonville, Cape Girardeau ... SE 125
● Gorin, Scotland ... NE 150
Goshen, Mercer ... N 20
Gass, Monroe ... NE 25
Gould Farm, Caldwell ... NW ×
● Goudy?, Cass ... W ×
● Gower, Clinton ... NW 400
Grab?, Texas ... S ×
Grabeel, Ozark ... S 10
Graham, Nodaway ... NW 500
● Graham's, Saint Louis ... E ×
● Grain Valley, Jackson ... W 200
Granby, Newton ... SW 1,200
Granby City, Newton ... SW ×
● Grand Canyon, Saint Louis ... E ×
Grand Eddy, Perry ... SE 40
● Grandin, Carter ... SE ×
● Grand Pass, Saline ... C ×
Grand View, Jackson ... W ×
● Granger, Scotland ... NE 275
Grangeville, Newton ... SW 90
● Granite, Saint Francois ... E ×
● Granite Bend, Wayne ... SE 250
● Graniteville, Iron ... SE 66
● Grant, Mississippi ... SE ×
● Grant City, Worth ... NW 1,200
● Grant's, Saint Louis ... E ×
Granville, Monroe ... NE 100
● Grafton?, Saint Louis ... E ×
Gravel Hill, Cape Girardeau ... SE 25
Gravel Point, Texas ... S 22
Gravelton, Wayne ... SE 50
Gravois Mills, Morgan ... C 75
● Graydon Springs, Polk ... SW 10
● Grayson, Clinton ... NW 25
● Gray's Ridge, Stoddard ... SE 266
● Gray's Summit, Franklin ... E 100
Graysville, Putnam ... N 25
Greasy, Dallas ... C ×
Greeley, Reynolds ... SE 104
● Green Briar, Bollinger ... SE ×
Greendoor?, Johnson ... W ×
● Green Castle, Sullivan ... N 375
● Green City, Sullivan ... N 400
● Green Cove?, Cape Girardeau ... SE ×
Greene Springs, Vernon ... W 125
Greenfield, Dade ... SW 1,000
● Greenfield Quarry, Dade ... SW ×
Greenlawn, Ralls ... NE ×
● Green Ridge, Pettis ... C 300
Greensburgh, Knox ... NE 40
Greenton, La Fayette ... W 50
● Green Top, Schuyler ... N 250
Greenville, Wayne ... SE 50
● Greenwood, Jackson ... W 200
Greer, Oregon ... S ×
● Gregory, Clark ... NE ×
● Gregory Landing, Clark ... NE 50
Gresham, Polk ... SW 10
Grey's Point, Lawrence ... SW 10
Griffins?, Christian ... S ×
● Grindstone Cr'k, DeKalb ... NW ×
Grove Dale, Maries ... C 25
Grover, Saint Louis ... E ×
Grover, Johnson ... W ×
● Groves, Saint Charles ... E ×
Grove Spring, Wright ... S 100
Grubbtown, Grundy ... N ×
Grubville, Jefferson ... E 100
● Guilford, Nodaway ... NW 100
● Gunnins?, Schuyler ... N ×
Gulf, Polk ... SW 15
● Gumbo, Saint Louis ... E ×
● Gun City, Cass ... W 150
Gunter, Camden ... C ×
Guthridge Mills, Chariton ... N 20
● Guthrie, Callaway ... C 100
Guy, Atchison ... NW ×
Hackney, Greene ... SW ×
Hager Grove, Shelby ... NE 70
Hailey?, Barry ... SW 40
● Hainley's Switch, Miss'pi ... SE ×
● Halberts?, Crawford ... C ×
● Hale, Carroll ... N 600
Half Rock, Mercer ... N 100
Half Way, Polk ... SW 25
Halifax, Saint Francois ... E ×
● Hallard?, Ray ... NW 57
Halleck, Buchanan ... NW 100
● Hallet?, Mississippi ... SE ×
Halloran, Butler ... SE ×
● Hall's, La Fayette ... W ×
Hall's, Buchanan ... NW 50
Hall's?, Cass ... W ×
● Hallsville, Boone ... C 100
Hall Town, Lawrence ... SW 50
Hamburgh, Saint Charles ... E 150
Hamden, Chariton ... N 5
Hamilton, Caldwell ... NW 1,650
Hamilton, Saint Louis ... E ×
Hampton, Platte ... NW 24
Hams Prairie, Callaway ... C 25
● Hancock, Pulaski ... C ×
Haney?, Mississippi ... SE ×
● HANNIBAL, Marion ... NE 12,816
● Hannon?, Barton ... SW ×
Hanover, Jefferson ... E ×
Happy Valley, Harrison ... NW 65
● Hardin, Ray ... NW 500
● Harden, Lewis ... NE 250
● Hardy, Madison ... SE ×
● Harlem, Clay ... NW 200
● Harold, Greene ... SW 25
Harper, McDonald ... SW 50
● Harrelson, Cass ... W ×
Harris, Sullivan ... N 300
● Harris, Ralls ... NE ×
Harrisburgh, Boone ... C 150
● Harrisonville, Cass ... W 1,641
● Harrison, Cooper ... C 20
● Hart, Butler ... SE ×
Hart, McDonald ... SW 15
● Hart, Macon ... N ×
Hartford, Putnam ... N 30
● Hartman?, Ralls ... NE ×
Hartville, Wright ... S 350
● Hartwell, Henry ... W 65
Harvester, Saint Charles ... E 50
● Harvell, Butler ... SE 75
● Harwood, Vernon ... W 400
Haseville, Linn ... N 100
● Hassard?, Ralls ... NE 50
● Hathaway, Butler ... SE ×
Hastian?, Benton ... C 15
Hatch, Ralls ... NE 15
Hatfield, Harrison ... NW 20
Hatton, Callaway ... C 65
Haw Creek, Pike ... NE ×
Hawkeye, Pulaski ... C 66
Hawkins, Monroe ... NE 45
Hawk Point, Lincoln ... E 25
Hawley, Wright ... S 82
Haworth, Taney ... S ×
Hayden, Maries ... C ×
Haydenville, DeKalb ... NW ×
Hayward, Pemiscot ... SE 100
Hazel Run, Saint Francois ... E 136
Hazelton, Texas ... S ×
Hazelville, Scotland ... NE 25
Hazen, Webster ... S 20
Hazle Green, Laclede ... C 40
● Headquarters, Bollinger ... SE ×
Heatonville, Lawrence ... SW 10
Hebron, Livingston ... N ×
Hedge City, Knox ... NE 20
Hedrick, Dent ... S 84
● Heights, Saint Louis ... E ×
● Helms, Jackson ... W ×
● Helena, Andrew ... NW 200
● Hallow?, Marion ... NE ×
● Hematite, Jefferson ... E 100
Hemker, Franklin ... E ×
● Hemple, Clinton ... NW ×
Henderson, Webster ... S 50
● Henderson Mound, New Madrid ... SE ×
● Hendrickson, Butler ... SE 100
Henrietta, Johnson ... W 25
● Henry, Ray ... NW 200
● Henson's, Mississippi ... SE ×
Herculaneum, Jefferson ... E ×
Hercules, Taney ... S ×
● Hermann, Gasconade ... E 1,500
Hermitage, Hickory ... C 200
Herndon, Saline ... C 100
Hess, Chariton ... N ×
Hester, Marion ... NE 50
● Hibernia, Callaway ... C ×
Hickman Mills, Jackson ... W 25
● Hickory, Grundy ... N 20
Hickory Barren, Greene ... SW 20
● Hickory Creek, Grundy ... N 20
Hickory Hill, Cole ... C 50
Hicks City, Jackson ... W 75
● Higbee, Randolph ... N 500
● Higginsville, La Fayette ... W 2,000
High Gate, Maries ... C 20
High Point?, Maries ... C 25
● High Hill, Montgomery ... E 250
Highland, Perry ... SE ×
● Highland, Daviess ... NW ×
Highlandville, Christian ... S 50
High Point, Moniteau ... C 50
High Prairie, Webster ... S 25
High Ridge, Jefferson ... E 40
● Highway, Crawford ... C ×
● Hillard, Butler ... SE ×
● Hilliard, Butler ... SE ×
● Hillman, Polk ... SW ×
Hillsborough, Jefferson ... E 300
Hines, Lincoln ... E 15
Hinton, Boone ... C ×
● Hirst, Cooper ... C ×
Hitt, Scotland ... NE 10
Hockman, Benton ... C ×
Hodge, La Fayette ... W ×
● Hoeberville, St. Charles ... E 50
● Hogan, Iron ... SE ×
Holcomb, Dunklin ... SE 50
● Holden, Johnson ... W 2,515
● Holliday, Monroe ... NE 250
Hollow, Saint Louis ... E ×
Holman's Store, Warren ... E 20
Holmes, Saint Louis ... E ×
● Holmes Park, Jackson ... W ×
Holstein, Warren ... E 300
● Holt, Clay ... NW 650
● Holt's Summit, Callaway ... C ×
Homeland, Howell ... S ×
Honey Creek, Cole ... C ×
● Hoobs?, Franklin ... E ×
Hoover, Vernon ... W 25
Hope, Clark ... NE 10
● Hopewell, Washington ... E 10
Hopewell Academy, Warren ... E 30
● Hopkins, Nodaway ... NW 848
Hord, Callaway ... C 15
● Horell?, Cape Girardeau ... SE ×
● Horine Station, Jefferson ... E 25
Hornersville, Dunklin ... SE 50
Hornet, Newton ... SW ×
● Horton, Vernon ... W ×
Horse Cave?, Cape Girardeau ... SE ×
● Hough's, Mississippi ... SE ×
House's Springs, Jefferson ... E 75
Houston, Texas ... S 350
● Houstonia, Pettis ... C 160
● Howards, Saint Louis ... E ×
Howard's Mills, St. Clair ... W 25
● Howes, Dent ... S ×
Howes Mill, Dent ... S ×
● Howland, Putnam ... N 20
Hubbard, Randolph ... N ×
● Hubbels?, Butler ... SE ×
Hudson, Bates ... W 97
Huggins, Texas ... S 10
Hughes, Nodaway ... NW ×
● Hughesville, Texas ... S 50
Hugo, Montgomery ... E ×
● Hull's Point, Clay ... NW ×
Hulsey, Washington ... E ×
● Humansville, Polk ... SW 579
● Humble?, Vernon ... W ×
Humboldt, Reynolds ... SE ×
● Hume, Bates ... W 600
● Humphreys, Sullivan ... N 300
● Hunnewell, Shelby ... NE 500
Hunter, Carter ... SE ×
● Hunters, Cape Girardeau ... SE ×
Huntingdale, Henry ... W 10
● Huntington, Ralls ... NE 40
● Huntley, Saint Louis ... E ×
● Hunts?, Johnson ... W ×
● Huntsville, Randolph ... N 1,822
● Hurdland, Knox ... NE 200
● Hurricane, Lincoln ... E ×
Hussy?, Bollinger ... SE ×
Hutchison, Ralls ... NE 10
● Hutton Valley, Howell ... S 75
Hybrid, Linn ... N 10
● Iantha, Barton ... SW 100
● Iatan, Platte ... NW 100
Iberia, Miller ... C 100
Iconium, Saint Clair ... W 25
Ida, Livingston ... N 45
● Idalia, Stoddard ... SE ×
● Idlewild, Stoddard ... SE ×
Ilia?, Mercer ... N 50
● Illinois, Jefferson ... E ×
Iona?, Barton ... SW ×
● Independence, Jackson ... W 6,373
Index?, Cass ... W 50
Indian Creek, Monroe ... NE 30
Indian Grove, Chariton ... N 30
Indian Spring, McDonald ... SW 100
Industrial School, St. Louis ... E ×
Industry, Henry ... W 32
Inealls?, Polk ... SW ×
● Inglenyde?, Saint Louis ... E ×
Ink, Shannon ... S 22
● Ionia, Worth ... NW ×
Ionia City, Pettis ... C 50
Irena, Worth ... NW 10
● Irondale, Washington ... E 200
● Iron Mountain, St. Francois ... E 1,100
● Ironton, Iron ... SE 900
Irving, Saint Louis ... E ×
Irwin, Barton ... SW 100
Isabella, Ozark ... S 40
Isadora, Worth ... NW 60
● Isbell?, Osage ... C 12
Isabel Station, Osage ... C ×
Island City, Gentry ... NW 60
Iuka Springs, St. Clair ... W ×
Ivanhoe?, Shelby ... NE 10
● Ivory, Saint Louis ... E ×
Ivy, Cedar ... W ×
Jack's Forks, Texas ... S ×
Jackman Mills, Howard ... C 32
● Jackson, Cape Girardeau ... SE 941
● Jackson, Daviess ... NW ×
● Jackson, Jasper ... SW ×
Jackson's Mills, Gentry ... NW 10
● Jacksonville, Randolph ... N 300
Jacobston, Crawford ... C 40
Jadwin, Dent ... S 30
Jake's Prairie, Crawford ... C 50
James Bayou, Mississippi ... SE 25
● Jameson, Daviess ... NW 400
● Jamesport, Daviess ... NW 771
● James River, Greene ... SW ×
Jamestown, Moniteau ... C 150
Jane, McDonald ... SW 40
Japan, Franklin ... E ×
Jarvis, Jefferson ... E ×
● Jasper, Jasper ... SW 700
Jeff, Oregon ... S 10
● Jefferson Barracks, St. L's ... E 1,094
● JEFFERSON CITY, Cole ... C 6,742
Jeffriesburgh, Franklin ... E 100
Jenkins, Barry ... SW 150
● Jennings, Saint Louis ... E ×
Jennings Heights, St. Louis ... E ×
Jerico, Cedar ... W 500
Jerome, Carter ... SE ×
● Jerome, Phelps ... C ×
Jersey, Osage ... C ×
Jewett, Madison ... SE 65
John, Oregon ... S 40
● Johnson?, Saint Louis ... E ×
John's Mills, Christian ... S ×
Johnson City, St. Clair ... W 100
Johnstown, Bates ... W 125
Jonca, Ste. Genevieve ... E 19
● Jones, Pike ... NE ×
● Jonesburgh, Montgomery ... E 400
● Jones Hill, Greene ... SW ×
● Joplin, Jasper ... SW 9,909
Jordan, Macon ... N 8
● Jordan, Iron ... SE ×
● Jordan's, Henry ... W ×
Josephville, St. Charles ... E 266
Joy, Dent ... S ×
Judson, Sullivan ... N 10
● Julesburg, Schuyler ... N 30
● Kabler, Lincoln ... E ×
Kader, Cedar ... W ×
● Kahoka, Clark ... NE 1,449
● KANSAS CITY, Jackson ... W 132,416
Kavlin?, Iron ... SE 20
Kaseyville, Macon ... N 10
● Kearney, Clay ... NW 600
● Kenner's?, Butler ... SE 100
● Keith, Bates ... W ×
Kelpe?, St. Louis ... E ×
Kelso, Scott ... SE 30
Kemp, Pettis ... C ×
Kendall, Shelby ... NE ×
Kendall's Mills, Douglas ... S 30
● Kenmoor, Buchanan ... NW 10
Kennedy, Pemiscot ... SE ×
Kennett, Dunklin ... SE 150
Kenoma, Barton ... SW 65
Kent, Newton ... SW 40
Kent, St. Louis ... E ×
Kenton?, Christian ... S 50
● Kenwood, Knox ... NE ×
Kerbyville, Taney ... S 150
Kerr, Caldwell ... NW ×
● Kerrigan, Wayne ... SE ×
● Kershner, Greene ... SW ×
Kesler, Audrain ... C ×
Ketterman, Vernon ... W ×
● Keystone, Clinton ... NW [illegible]
Keystone, Reynolds ... SE ×
● Keysville, Crawford ... C ×
Keytesville, Chariton ... N 1,000
● Keytesville Station, Chariton ... N ×
● Kidder, Caldwell ... NW [illegible]
Kiel, Franklin ... E ×
Kilwinning, Scotland ... NE 10
Kimpton, Cass ... W ×
● Kimmswick, Jefferson ... E [illegible]
● King City, Gentry ... NW 1,000
● Kings, Lincoln ... E ×
● Kings Highway, St. Louis ... E ×
King's Point, Dade ... SW 35
Kingston, Caldwell ... NW [illegible]
● Kingsville, Johnson ... W 300
Kinloch, St. Louis ... E ×
Kinsey, Ste. Genevieve ... E ×
● Kinser?, Butler ... SE 65
Kirby, Shelby ... NE 10
Kirbyville, Taney ... S 60
● Kirksville, Adair ... N 3,481
● Kirkwood, St. Louis ... E 2,000
Kissee Mills, Taney ... S ×
● Kissingers, Pike ... NE ×
● Knight, Jasper ... SW [illegible]
Knobby, Benton ... C ×
● Knob Lick, St. Francois ... E [illegible]
● Knobnoster, Johnson ... W [illegible]
● Knob View, Crawford ... C ×
Knopp, Jefferson ... E ×
● Knox City, Knox ... NE [illegible]
Knoxville, Ray ... NW [illegible]
Kochtown, Ray ... NW [illegible]
Kopling, Saline ... C ×
Krakow, Franklin ... E ×
Kremlin, Butler ... SE ×
Kruegerville, Warren ... E ×
Kurreville, Cape Girardeau ... SE ×
● Labaddie, Franklin ... E ×
● La Belle, Lewis ... NE [illegible]
● Lackland, St. Louis ... E ×
● Laclede, Linn ... N [illegible]

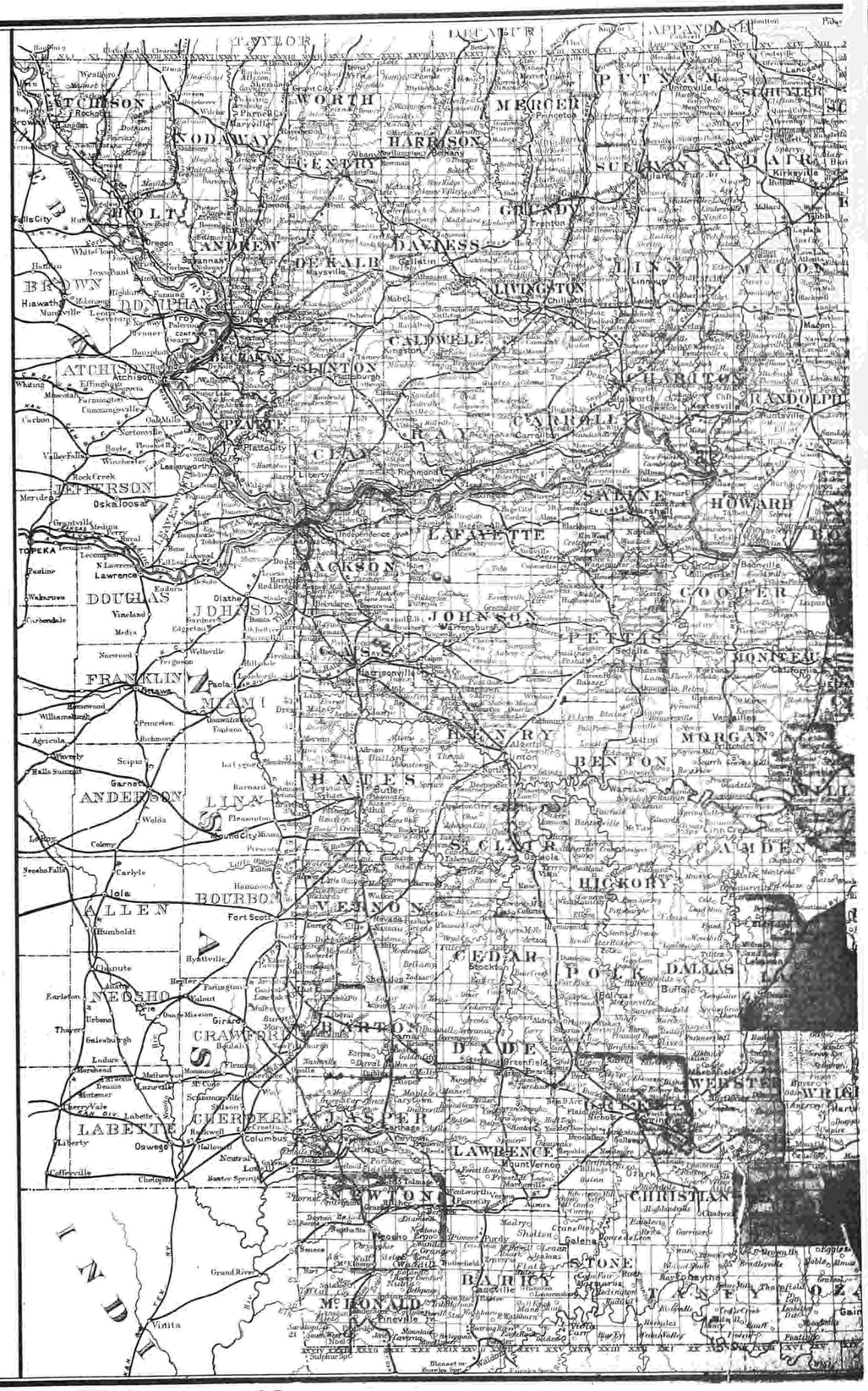

MAP OF MISSOURI

PUBLISHED BY

GEO. A. OGLE & CO.

CHICAGO, ILL.

1896

Town, County	Loc.	Pop.
Laclede Junction, St. Louis	E	×
La Cross, Macon	N	×
Laddonia, Audrain	C	540
La Due, Henry	W	900
La Fayette, Clinton	NW	20
Laflin, Bollinger	SE	20
Laforge, New Madrid	SE	39
Lagonda, Chariton	N	30
La Grange, Lewis	NE	1,231
Lake, Buchanan	NW	×
Lake, St. Louis	E	40
Lake City, Jackson	W	32
Lake Creek, Benton	C	55
Lake Junction, Buch'n	NW	×
Lakenan, Shelby	NE	135
Lake Shore, Buchanan	NW	×
Lake Spring, Dent	S	50
Lakeville, Stoddard	SE	195
Lamar, Barton	SW	3,500
Lamb, Pettis	C	×
La Mine, Cooper	C	75
La Monte, Pettis	C	500
Lamotte, St. Charles	E	×
Lamotte Place, St. Charles	E	10
Lancaster, Schuyler	N	811
Landis, Henry	W	×
Lane, Barton	SW	×
Lane's Prairie, Maries	C	50
Langdon, Atchison	NW	25
Lange Store, Gasconade	E	×
Langston, Greene	SW	×
Lanton, Howell	S	37
La Plata, Macon	N	1,200
La Porte, Macon	N	25
Laredo, Grundy	N	50
Larissa, Douglas	S	×
Lark, Laclede	C	×
Larrabee, Audrain	C	×
Last, Buchanan	NW	×
Last Chance, Barton	SW	×
Latham, Webster	S	×
Latham Store, Moniteau	C	40
Lathrop, Clinton	NW	1,600
Latch, Carroll	N	×
Latour, Johnson	W	57
Lawn Dale, Jackson	W	×
Lawn Ridge, Scotland	NE	10
Lawrenceburgh, Law'nce	SW	25
Lawrenceton, Ste. Genev've	E	50
Lawson, Ray	NW	700
Laynesville, Saline	C	50
Layton, Taney	S	×
Leach, Carter	SE	×
Lead Hill, Wright	S	×
Lead Mine, Dallas	C	50
Leann, Barry	SW	×
Leasburgh, Crawford	C	50
Lebanon, Laclede	C	3,500
Lebeck, Cedar	W	75
Le Bosse, Osage	C	×
Lecoma, Dent	S	25
Ledue, Gasconade	E	25
Lee, Carter	SE	40
Leeds, Jackson	W	10
Lemon, Cape Girardeau	SE	10
Leeper, Wayne	SE	100
Lee's Summit, Jackson	W	1,500
Leesville, Henry	W	75
Leeson, Johnson	W	10
Lehigh, Jasper	SW	275
Lemon's, Putnam	N	×
Lenox, Dent	S	10
Lentner, Shelby	NE	10
Leo, Johnson	W	×
Leonard, Shelby	NE	50
Leopold, Bollinger	SE	×
Leora, Stoddard	SE	75
LeRoy, Barton	SW	50
Lesterville, Reynolds	SE	100
Levasy, Jackson	W	15
Leverton, Linn	N	12
Lewis' Mill, Randolph	N	40
Lexa, Washington	E	×
Levy, Henry	W	×
Lewis' Mill, Chariton	N	200
Lewis Station, Henry	W	250
Lewiston, Lewis	NE	11
Lexington, La Fayette	W	4,510
Lexington Junction, L'y'tte	W	×
Liberal, Barton	SW	800
Liberty, Clay	NW	2,585
Liberty Landing, Clay	NW	×
Libertyville, St. Francois	E	15
Licking, Texas	S	250
Lilly, Clinton	NW	×
Lima, Carroll	N	65
Lime Kiln, Newton	SW	×
Limitville, Jefferson	E	×
Lincoln, Benton	C	300
Lincolnville, Pettis	C	×
Lindell, Maries	C	×
Lindenhurst, Clay	NW	250
Linden, Clay	NW	200
Linderville, Adair	N	75
Lindley, Grundy	N	100
Lingo, Macon	N	50
Linnville, Platte	NW	×
Linn, Osage	C	300
Linn Creek, Camden	C	150
Linneus, Linn	N	1,200
Livingston, Webster	S	×
Linn's Mills, Laclede	C	25
Linwood, Osage	C	25
Linn, Butler	SE	×
Lisbon, Howard	C	75
Listonsdale, Cedar	W	×
Litham, Perry	SE	×
Little Beaver, Douglas	S	50
Little Berger, Gasconade	E	12
Little Blue, Jackson	W	×
Little Bay, Audrain	C	×
Little Compton, Carroll	N	×
Littlefield, Stoddard	SE	×
Little Niangua, Camden	C	×
Little Osage, Vernon	W	×
Little Prairie, New Madrid	SE	×
Little Rock, Saline	C	×
Livonia, Putnam	N	35
Lloyd, Jefferson	E	×
Lock Spring, Daviess	NW	200
Lockwood, Dade	SW	800
Locust Hill, Knox	NE	30
Lodge, Bollinger	SE	50
Lodi, Adair	N	×
Logan, Lawrence	SW	25
Logan's Creek, Reynolds	SE	×
Lohman, Cole	C	×
Lola, Maries	C	×
London, Atchison	NW	35
Lone Dell, Franklin	E	20
Lone Elm, Cooper	C	50
Lone Jack, Jackson	W	150
Lone Oak, Bates	W	50
Lone Spring, Hickory	C	40
Lone Star, Gentry	NW	15
Lone Tree, Cass	W	37
Long Branch, Monroe	NE	10
Long Lane, Dallas	C	150
Long Siding, Randolph	N	×
Long's Mills, Stone	SW	40
Longtown, Perry	SE	185
Longview, Jefferson	E	×
Longwood, Pettis	C	100
Lookout, Pettis	C	×
Loop, Sullivan	N	15
Loose Creek, Osage	C	100
Lopez, Saint Louis	E	×
Lorraine, Harrison	NW	150
Lotta, New Madrid	SE	×
Lois, Harrison	NW	×
Lomalla, Ray	NW	×
Loughboro, St. Francois	E	30
Louisburgh, Dallas	C	75
Louisiana, Pike	NE	5,011
Louisville, Lincoln	E	100
Loutre Island, Montgomery	E	25
Lovejoy, Cape Girardeau	SE	×
Love Lake, Macon	N	25
Lowes, Pike	NE	×
Lowell, Lawrence	SW	×
Lowndes, Wayne	SE	50
Lowry City, Saint Clair	W	600
Low Wassie, Shannon	S	×
Lucas, Saint Louis	E	×
Lucas, Henry	W	100
Lucerne, Putnam	N	185
Ludlow, Livingston	N	200
Luebbering, Franklin	E	×
Lulu, Dunklin	SE	×
Lupus, Moniteau	C	57
Luray, Clark	NE	450
Lutesville, Bollinger	SE	300
Luther, Saint Louis	E	×
Luxemburg, Saint Louis	E	200
Luystown, Osage	C	25
Lyda, Macon	N	32
Lyman, Greene	SW	×
Lynn, Franklin	E	20
Lyon, Clinton	NW	×
McCartney's Cross Roads, De Kalb	NW	28
Mabery, Macon	SW	×
McCormick, Jefferson	E	×
McCredie, Callaway	C	75
McCune's Station, Pike	NE	30
McCurry, Gentry	NW	165
McDoe, Reynolds	SE	10
McDonald, Butler	SE	×
McDowell, Barry	SW	50
McElhaney, Newton	SW	×
McFall, Gentry	NW	568
McGirk, Moniteau	C	75
McGrath, Laclede	C	×
McIntosh, Pike	NE	×
McKenzie, Wayne	SE	×
McKinney's Mill, Ripley	SE	40
McKnight, Osage	C	10
Mabel, Daviess	NW	25
Macedonia, Phelps	C	×
Mackie, Franklin	E	×
Mack's Creek, Camden	C	40
Mackville, Lincoln	E	25
Macomb, Wright	S	20
Macon City, Macon	N	3,850
Macy, Jasper	SW	×
Madelaine, Daviess	NW	×
Maddox, Saint Louis	E	×
Madison, Monroe	NE	400
Madisonville, Ralls	NE	75
Magnet, Atchison	NW	65
Main City, Cass	W	25
Maitland, Holt	NW	587
Malcolm, Chariton	N	18
Malden, Dunklin	SE	300
Mallinckrodt, Madison	SE	×
Malone, Stoddard	SE	×
Malta Bend, Saline	C	350
Malty, Barton	SW	×
Manchester, Saint Louis	E	300
Manchester, Jackson	W	×
Mandeville, Carroll	N	75
Manes, Wright	S	×
Mano, Barry	SW	×
Mansfield, Wright	S	400
Manton, Maries	C	65
Many Springs, Oregon	S	88
Maple Grove, Jasper	SW	30
Marble Creek, Iron	SE	20
Marble Hill, Bollinger	SE	400
Marceline, Linn	N	800
Marcus, Dallas	C	30
Marion, Maries	C	40
Marion, Cole	C	30
Marionville, Lawrence	SW	1,700
Marmaros, Stone	SW	×
Marquand, Madison	SE	300
Marshall, Saline	C	4,958
Marshall Junction, Saline	C	×
Marshfield, Webster	S	1,000
Marthasville, Warren	E	175
Martin City, Jackson	W	×
Martinsburgh, Audrain	C	350
Martinstown, Putnam	N	30
Marvinville, Harrison	NW	100
Marvin, Henry	W	×
Mary's Home, Miller	C	10
Maryville, Nodaway	NW	4,037
Mashek, Lincoln	E	×
Mastin Park, Jackson	W	×
Matkins, Harrison	NW	25
Matney, Webster	S	×
Maxey, Buchanan	NW	×
Maud, Saint Charles	E	×
Maud, Shelby	NE	30
Maurine, Henry	W	30
Maxville, Jefferson	E	100
May, McDonald	SW	30
Maysburgh, Bates	W	40
Mayfield, Bollinger	SE	40
Mayflower, Barry	SW	×
Maysville, De Kalb	NW	700
Mayview, La Fayette	W	150
Maywood, Lewis	NE	50
Maywood, Jackson	W	×
Meadow, Cedar	W	10
Meadville, Linn	N	700
Mechanicsville, St. Charles	E	100
Medill, Clark	NE	×
Medley, Mississippi	SE	50
Medoc, Jasper	SW	700
Medora, Osage	C	50
Mehlville, Saint Louis	E	100
Meinert, Dade	SW	×
Melon Switch, Scott	SE	×
Melrose, Saint Louis	E	15
Memphis, Scotland	NE	1,960
Mendon, Chariton	N	150
Mendota, Putnam	N	200
Menfro, Saint Louis	E	×
Mercer, Mercer	N	100
Mercerville, Macon	N	125
Merrill, Pulaski	C	×
Meta, Vernon	W	100
Mexico, Audrain	C	4,789
Meyer, Lincoln	E	×
Meyer's Store, Franklin	E	15
Miami, Saline	C	650
Miami Station, Carroll	N	50
Middle Brook, Iron	SE	150
Middle Fabius, Scotland	NE	30
Middle Grove, Monroe	NE	150
Middletown, Montgomery	E	300
Midland, Crawford	C	100
Midway, Boone	C	50
Mike, Chariton	N	×
Milan, Sullivan	N	1,250
Miles Point, Carroll	N	30
Milford, Barton	SW	200
Mill, Sainte Genevieve	E	×
Millard, Adair	N	200
Miller, Saint Louis	E	×
Millersburgh, Callaway	C	35
Millersville, C. Girardeau	SE	150
Mill Grove, Mercer	N	100
Millheim, Perry	SE	×
Millport, Knox	NE	60
Mill Spring, Wayne	SE	350
Millville, Ray	NW	100
Millwood, Lincoln	E	75
Milne, Saint Francois	E	×
Milo, Vernon	W	40
Milton, Atchison	NW	50
Mineola, Clay	NW	50
Mincke, St. Louis	E	×
Miner, Taney	S	15
Minden, Barton	SW	×
Minden Mines, Barton	SW	400
Mine La Motte, Madison	SE	400
Mineola, Montgomery	E	×
Miner, Scott	SE	×
Mineral Point, Wash'ton	E	50
Mingo, Stoddard	SE	×
Mingsville, Wright	S	×
Minnith, Ste. Genevieve	E	37
Mint, Wright	S	×
Mint Hill, Osage	C	25
Mirabile, Caldwell	NW	120
Missouri City, Clay	NW	700
Mitchellville, Harrison	NW	25
Moab, Pulaski	C	×
Moberly, Randolph	N	8,215
Modena, Mercer	N	75
Mohr, St. Louis	E	15
Moline, Audrain	C	15
Monegaw Springs, St. Clair	W	×
Monett, Barry	SW	2,000
Moniteau, Moniteau	C	350
Monroe City, Monroe	NE	1,352
Montana, Iron	SE	82
Montauk, Dent	S	15
Montelle, Bates	W	×
Monster, Shannon	S	×
Monticello, Jefferson	E	150
Montevallo, Vernon	W	150
Montgomery, Mont'mery	E	5,600
Monticello, Lewis	NE	350
Montreal, Camden	C	×
Montrose, Henry	W	1,000
Montserrat, Johnson	W	400
Moody, Howell	S	100
Moody, Marion	NE	×
Mooresville, Livingston	N	350
Moore's Switch, Boone	C	×
Mora, Benton	C	15
Moreau, Cole	C	×
Morrena, Nodaway	NW	×
Morehouse, New Madrid	SE	×
Morgan's, Barton	SW	×
Morley, Scott	SE	200
Morrison, Gasconade	E	150
Morrisville, Polk	SW	300
Morse's Mill, Jefferson	E	35
Morton, Ray	NW	100
Mosby, Clay	NW	45
Moscow, Clay	NW	50
Moscow, Lincoln	E	×
Moscow Mills, Lincoln	E	75
Moscow Station, Clay	NW	×
Moselle, Franklin	E	100
Mound City, Holt	NW	2,000
Moundville, Vernon	W	400
Mountain, McDonald	SW	40
Mountain Grove, Wright	S	700
Mountain View, Howell	S	70
Mount Airy, Randolph	N	30
Mount Carmel, Audrain	C	12
Mount Leonard, Saline	C	100
Mount Moriah, Harrison	NW	200
Mount Vernon, Law'nce	SW	788
Mount View, Benton	C	50
Mount Washington, J'k'n	W	10
Mount Zion, Henry	W	10
Muddy Lane, Livingston	N	25
Muldon, Grundy	N	25
Mulberry, Bates	W	50
Mullens, Ripley	SE	×
Mumford, Greene	SW	20
Munger, Reynolds	SE	6
Murray's, Clay	NW	×
Muscle Fork, Chariton	N	15
Musick, Callaway	C	×
Myers, Howard	C	65
Myrick, La Fayette	W	×
Myrtle, Oregon	S	10
Namrath, Chariton	N	×
Naomi, Marion	NE	70
Napier, Holt	NW	×
Napoleon, La Fayette	W	100
Napton, Saline	C	25
Narrows Creek, Macon	N	10
Nashua, Clay	NW	50
Nashville, Barton	SW	60
Nassau, Vernon	W	×
Nebo, Laclede	C	15
Needmore, Greene	SW	×
Neely's Landing, C'pe G'd'u	SE	25
Neelyville, Butler	SE	40
Neeper, Clark	NE	15
Neier, Franklin	E	40
Nelson, Saline	C	300
Nelsonville, Marion	NE	97
Neosho, Newton	SW	4,000
Nesbit, Dunklin	SE	×
Nettleton, Caldwell	NW	300
Neva, Clark	NE	15
Nevada, Vernon	W	7,525
New Alsace, St. Louis	E	30
Newark, Knox	NE	300
New Bloomfield, Call'ay	C	100
New Boston, Linn	N	100
Newburg, Phelps	C	300
New Cambria, Macon	N	500
New Castle, Gentry	NW	15
New Coomb, Carroll	N	×
Newcomer, Chariton	N	×
New Florence, M'tgom'y	E	500
New Frankfort, Saline	C	300
New Franklin, Howard	C	×
New Hamburgh, Scott	SE	100
New Hampton, Harr'on	NW	300
New Harmony, Pike	NE	33
New Hartford, Pike	NE	50
New Haven, Franklin	E	1,000
New Home, Bates	W	25
New Hope, Lincoln	E	150
New Lebanon, Cooper	C	×
New London, Ralls	NE	900
New Madrid, N. Ma'd	SE	1,200
New Market, Platte	NW	100
New Melle, St. Charles	E	200
New Norman, N. Mad'd	SE	×
New Offenburgh, St. Gen've	E	150
New Palestine, Cooper	C	40
New Point, Holt	NW	100
Newport, Barton	SW	30
New Sainte Fe, Jackson	W	100
Newtonia, Newton	SW	200
Newtown, Sullivan	N	100
New Wells, Cape Girard'u	SE	75
Niangua, Webster	S	70
Niantic, Livingston	N	×
Nichols, Greene	SW	50
Nichols Junction, Gr'ne	SW	×
Nicholson, Macon	N	10
Nimrod, Ray	NW	×
Nind, Adair	N	×
Nip, Shannon	S	×
Nishnabotna, Atchison	NW	65
Nixa, Christian	S	25
Noah, Henry	W	×
Noble, Ozark	S	×
Nodaway, Andrew	NW	25
Noel, McDonald	SW	30
Norborne, Carroll	N	1,066
Norman, Phelps	C	×
Norman, Butler	SE	×
Normandy, Saint Louis	E	100
Norris, Henry	W	75
North, Henry	W	×
North Clinton, Henry	W	×
North Fork, Monroe	NE	75
North Greenfield, Gent.	NW	×
North Lexington, Ray	NW	×
North River, Marion	NE	×
Northrop, La Fayette	W	×
North Saint Louis, St Louis	E	×
North Salem, Linn	N	30
North Springfield, Greene	SW	×
Northview, Webster	S	30
Norton, Saline	C	65
Norville, Livingston	N	×
Norwalk, Stone	SW	19
Norwine, Washington	E	×
Norwood, Wright	S	50
Nos, Shannon	S	×
Novelty, Knox	NE	300
Novinger, Adair	N	50
Nubia, McDonald	SW	×
Nyhart, Bates	W	×
Oakdale, Ripley	SE	30
Oak Dale, Shelby	NE	25
Oakfield, Franklin	E	45
Oak Grove, Jackson	W	400
Oak Hill, Saint Louis	E	×
Oak Hill, Crawford	C	50
Oakland, Laclede	C	40
Oakland, Saint Louis	E	×
Oakley, Macon	N	19
Oak Mound, Ozark	S	×
Oak Ridge, Cape Girarde'u	SE	150
Oak Ridge, Saint Louis	E	×
Oakside, Shannon	S	×
Oakville, Saint Louis	E	75
Oakwood, Marion	NE	×
Oakwood Junction, Mar'n	NE	×
Oakwood, Marion	NE	×
Oates, Reynolds	SE	×
O'Day, Barry	SW	200
Odessa, La Fayette	W	1,374
Odin, Wright	S	20
Oermann, Jefferson	E	×
O'Fallon, Saint Charles	E	500
O'Fallon Park, St. Louis	E	×
O'Fallons, St. Louis	E	×
Ogden, New Madrid	SE	19
Ohio, Saint Clair	W	25
Okete, Lincoln	E	×
Olden, Howell	S	20
Old Franklin, Howard	C	150
Old Mines, Washington	E	400
Old Monroe, Lincoln	E	75
Old Orchard, Saint Louis	E	×
Olean, Miller	C	19
Olga, Webster	S	×
Olive, Dallas	C	×
Oliver, Macon	N	10
Olivette, Saint Louis	E	×
Olney, Lincoln	E	100
Omaha, Putnam	N	30
Omega, Wright	S	×
Omer, Cedar	W	×
O'Neil, Saint Louis	E	45
Opal, Sullivan	N	×
Oran, Scott	SE	150
Orchard Switch, Carter	SE	×
Orchid, DeKalb	NW	30
Ora, Cass	W	10
Orearville, Saline	C	15
Oregon, Holt	NW	1,000
Oriole, Cape Girardeau	SE	100
Orla, Laclede	C	10
Orleans, Polk	SW	20
Orlinda, Linn	N	30
Oronogo, Jasper	SW	200
Orrick, Ray	NW	400
Orrsburgh, Nodaway	NW	30
Orrville, Saint Louis	E	30
Osage, Crawford	C	50
Osage Bluff, Cole	C	30
Osage City, Cole	C	100
Osage Iron Works, Camden	C	30
Osborn, DeKalb	NW	600
Oscar, Texas	S	65
Osceola, Saint Clair	W	1,200
Osgood, Sullivan	N	15
Ostner, Scott	SE	×
Otto, Stone	SW	×
Otterville, Cooper	C	500
Ottomer, Douglas	S	20
Overton, Iron	SE	20
Overton, Cooper	C	×
Owls, Bates	W	×
Ovid, Ray	NW	×
Owens, Jefferson	E	×
Owasco, Sullivan	N	60
Owen, Lincoln	E	10
Owens Mills, Osage	C	45
Owensville, Gasconade	E	75
Owsley, Johnson	W	80
Oxford, Worth	NW	150
Oyer, Saint Louis	E	25
Ozark, Christian	S	500
Pacific, Franklin	E	1,181
Padgett, Chariton	N	10
Page City, La Fayette	W	60
Palace, Greene	SW	×
Palestine, Laclede	C	×
Palmson, Carroll	N	×
Palmer, Washington	E	700
Palmetto, Greene	SW	×
Palmyra, Marion	NE	2,622
Palmyra Junction, M'n	NE	×
Palo Pinto, Benton	C	20
Panacea, Barry	SW	100
Pansy, Shelby	NE	57
Panther Valley, Webster	S	10
Paphusville, Bates	W	300
Paradise, Clay	NW	60
Paris, Monroe	NE	1,589
Paris Springs, Lawrence	SW	35
Parker, Andrew	NW	25
Parkville, Platte	NW	900
Parnell, Nodaway	NW	250
Parshley, Jasper	SW	×
Parson, Sullivan	N	12
Partlow, Laclede	C	×
Pashaw, Vernon	W	×
Passaic, Bates	W	12
Patterson, Wayne	SE	50
Patton, Bollinger	SE	100
Pattonsburgh, Daviess	NW	905
Pattonville, Saint Louis	E	100
Paulina, Pettis	C	×
Pawnee, Harrison	NW	×
Paw Paw Junction, New Madrid	SE	×
Pay Down, Maries	C	80
Paynesville, Pike	NE	200
Peace Valley, Howell	S	25
Peaksville, Clark	NE	50
Pearl, Greene	SW	15
Pease, Laclede	C	19
Peculiar, Cass	W	25
Pedro, Barton	SW	200
Peggy, Carter	SE	×
Peirce City, Lawrence	SW	4,000
Penitine, Christian	S	25
Pendergast, Saint Louis	E	×
Pendleton, Saint Louis	E	×
Pendleton, Warren	E	100
Pennville, Sullivan	N	10
Peno, Pike	NE	×
Perche, Boone	C	×
Perrin, Clinton	NW	30
Perkins, Scott	SE	×
Perry, Ralls	NE	400
Perryville, Perry	SE	865
Persinger, Boone	C	15
Petersburgh, Henry	W	65
Petersburgh, Cooper	C	×
Pevely, Jefferson	E	150
Phelps, Lawrence	SW	50
Phelps City, Atchison	NW	150
Phenix, Greene	SW	10
Philadelphia, Marion	NE	400
Philippsburgh, Laclede	C	60
Phlegeton, Douglas	S	×
Pickering, Nodaway	NW	300
Piedmont, Wayne	SE	1,200
Pierce City, Lawrence	SW	4,120
Pike, Carter	SE	19
Pike, Butler	SE	×
Pikeston, Stoddard	SE	50
Pilgrim, Dade	SW	26
Pilot Grove, Cooper	C	300
Pilot Knob, Iron	SE	300
Pinckney, Warren	E	50
Pine, Ripley	SE	25
Pine Creek, Laclede	C	40
Pine Valley, Reynolds	SE	19
Pineville, McDonald	SW	500
Pink Hill, Jackson	W	150
Pioneer, Barry	SW	25
Pisgah, Madison	SE	×
Pisgah, Cooper	C	100
Pitts, Warren	E	25
Pittsburgh, Hickory	C	35
Pittsville, Johnson	W	35
Plainfield, Greene	SW	10
Pixley, Jackson	W	×
Plank Mines, Dent	S	×
Plato, Texas	S	50
Platte City, Platte	NW	1,000
Platte River, Buchanan	NW	25
Plattin, Jefferson	E	19
Plattsburgh, Clint'n	NW	1,620
Pleasant Farm, Miller	C	25
Pleasant Gap, Bates	W	40
Pleasant Green, Cooper	C	100
Pleasant Grove, Ripley	SE	35
Pleasant Hill, Cass	W	2,500
Pleasant Home, Putnam	N	25
Pleasant Hope, Polk	SW	200
Pleasant Mount, Miller	C	150
Pleasant Retreat, Scotland	NE	15
Pleasant Ridge, Texas	S	19
Pleasant View, Cedar	W	30
Plevna, Knox	NE	40
Plumb Creek, Ralls	NE	×
Plymouth, Carroll	N	50
Pocahontas, Cape Girard'u	SE	200
Point Pleasant, New Mad'd	SE	200
Pointa, Boone	C	×
Polk, Polk	SW	53
Pollock, Sullivan	N	150
Polo, Caldwell	NW	400
Pomeroy, Shannon	S	10
Ponce de Leon, Stone	SW	50
Pond, Saint Louis	E	65
Ponder, Ripley	SE	×
Pontiac, Ozark	S	×
Poplar Bluff, Butler	SE	2,000
Poplin, Stoddard	SE	97
Portage des Sioux, St. Chas	E	250
Portageville, New Madrid	SE	40
Porters, Scott	SE	×
Port Hudson, Franklin	E	75
Portland, Callaway	C	300
Port Royal, Franklin	E	×
Portage, Osage	C	×
Post Oak, Johnson	W	32
Potosi, Washington	E	615
Potterville, Howell	S	20
Powell, McDonald	SW	25
Powells, Cass	W	×
Powersville, Putnam	N	150
Prairie Bird, Adair	N	×
Prairie City, Bates	W	30
Prairie Fork, Montgomery	E	25
Prairie Hill, Chariton	N	50
Prairie Home, Cooper	C	50
Prairie Lick, Cooper	C	×
Prairieville, Pike	NE	100
Prathersville, Clay	NW	100
Preston, Hickory	C	40
Price, Saint Louis	E	75
Price's Branch, Montgom'y	E	45
Princeton, Mercer	N	1,404
Proctor, Morgan	C	25
Procterville, Caldwell	NW	50
Progress, Audrain	C	19
Prohibition, Montgomery	E	×
Prospect Grove, Scotland	NE	10
Protem, Taney	S	30
Providence, Boone	C	75
Pulltight, Shannon	S	×
Purdin, Linn	N	35
Purdy, Barry	SW	200
Pure Air, Adair	N	10
Purvis, Camden	C	×
Puxico, Stoddard	SE	200
Pyrmont, Morgan	C	75
Quarles, Henry	W	×
Quarantine, Saint Louis	E	×
Quarry Spur, Iron	SE	×
Queen, Osage	C	×
Queen City, Schuyler	N	400
Quick City, Johnson	W	28
Quincy, Hickory	C	100
Quinn, Putnam	N	×
Quitman, Nodaway	NW	400
Quito, Butler	SE	120
Racine, Newton	SW	100
Rader, Webster	S	×
Radical, Stone	SW	20
Rail, Wright	S	×
Rainbow, Scotland	NE	30
Ramona, Saint Louis	E	30
Ramsey, Miller	C	25
Randles, Stoddard	SE	×
Randolph, Clay	NW	300
Randolph Springs, R'dolph	N	×
Ranken, Saint Louis	E	45
Ravenna, Mercer	N	300
Ravenwood, Nodaway	NW	65
Ravenwood, Jackson	W	×
Raymondville, Texas	S	25
Raymore, Cass	W	300
Raymore Junction, Cass	W	×
Raytown, Jackson	W	50
Rayville, Ray	NW	25
Rea, Andrew	NW	50
Reading, Pike	NE	45
Readsville, Callaway	C	50
Reaveley, Bates	W	100
Red Bird, Gasconade	E	15
Red Bridge, Jackson	W	×
Redford, Reynolds	SE	×
Redman, Macon	N	10
Redington, Stone	SW	×
Red Oak, Lawrence	SW	30
Red Point, Iron	SE	15
Red Top, Dallas	C	×
Reed, Jasper	SW	100
Reform, Callaway	C	75
Reger, Sullivan	N	30
Regina, Jefferson	E	19
Rolfe, Phelps	C	15
Renard, Franklin	E	97
Renick, Randolph	N	600
Reno, Christian	S	30
Rensselaer, Ralls	NE	500
Renssalier, Ralls	NE	×
Republic, Greene	SW	150
Retreat, Saint Louis	E	×
Revere, Clark	NE	30
Reynard, Bates	W	12
Rhineland, Montgomery	E	100
Richards, Vernon	W	×
Richfield, Saint Charles	E	×
Rich Fountain, Osage	C	75
Rich Mountain, Osage	C	×
Rich Hill, Bates	W	4,007
Richland, Pulaski	C	650
Richmond, Ray	NW	3,000
Richville, Douglas	S	10
Richwoods, Washington	E	100
Ridgely, Platte	NW	900
Ridge Prairie, Saline	C	40
Ridgeway, Harrison	NW	500
Riggs, Boone	C	×
Rileysburgh, Boone	C	×
Rinehart, Vernon	W	18
Risco, New Madrid	SE	40
Ritchey, Newton	SW	900
Rives, Greene	SW	×
River Aux Vases, Sainte Genevieve	E	75
Riverdale, Christian	S	18
Riverside, Dent	S	×
Riverside, Jefferson	E	19
Riverview, Morgan	C	19
Roach, Camden	C	×
Roads, Carroll	N	50
Roanoke, Howard	C	250
Roaring River, Barry	SW	25
Roark, Barry	SW	×
Roberts, Ozark	S	×
Robertson, Clay	NW	33
Robertson, Texas	S	×
Robertson's Mill, Stone	SW	20
Robertsville, Franklin	E	40
Roby, Texas	S	15
Rocheport, Boone	C	700
Rochester, Andrew	NW	150
Rockbridge, Ozark	S	15
Rock Creek, Jefferson	E	×
Rock Creek, Jackson	W	×
Rock Hill, Saint Louis	E	100
Rockingham, Ray	NW	×
Rock Levee, Cape Gir'u	SE	×
Rockport, Atchison	NW	900
Rock Spring, Washington	E	45
Rock Spur, Saint Clair	W	×
Rockville, Bates	W	644
Rockwell, Iron	SE	×
Rocky Comfort, McDonald	SW	200
Rocky Mount, Miller	C	40
Rodney, Linn	N	×
Rodney's, Mississippi	SE	×
Rogersville, Webster	S	150
Rolla, Phelps	C	2,600
Rolling Home, Randolph	N	40
Romance, Ozark	S	10
Rome, Douglas	S	40
Roudh, Polk	SW	25
Roney, Hickory	C	19
Rookins, Saint Clair	W	×
Roscoe, Saint Clair	W	200
Rosberry, Nodaway	NW	12
Rosedale, Saint Louis	E	×
Rosendale, Andrew	NW	550
Rosier, Bates	W	150
Roswell, Crawford	C	×
Rotherby, Saint Francois	E	×
Rothville, Chariton	N	150
Roubedoux, Texas	S	20
Round Grove, Lawrence	SW	60
Round House, Buch'an	NW	×
Round Spring, Shannon	S	32
Rowena, Audrain	C	19
Rowletta, Pettis	C	19
Roy, Douglas	S	15
Rucker, Bates	W	×
Rucker, Boone	C	×
Rural, Boone	C	×
Rush, Andrew	NW	×
Rush Hill, Audrain	C	400
Rush Siding, Andrew	NW	×
Rush Tower, Jefferson	E	30
Rushville, Andrew	NW	500
Rushville, Buchanan	NW	650
Russell, Howard	C	×
Russ, Laclede	C	×
Russell, Shannon	S	45
Russellville, Cole	C	100
Ruth, Stone	SW	×
Rutledge, Scotland	NE	150
Rutledge, Knox	NE	×
Sabula, Iron	SE	60
Sacville, Greene	SW	×
Safe, Maries	C	×
Saginaw, Newton	SW	×
Sagrada, Camden	C	×
Saint Albans, Franklin	E	×
Saint Anne, Pulaski	C	28
Saint Auberts, Callaway	C	25
Saint Aubert, Osage	C	×
Saint Catherine, Linn	N	250
Saint Charles, St. Ch'es	E	3,122
Saint Clair, Franklin	E	300
Saint Clement, Pike	NE	35
Saint Cloud Springs, Ray	NW	6
Sainte Genevieve, Sainte Genevieve	E	1,611
Saint Elizabeth, Miller	C	75
Saint Francisville, Clark	NE	100
Saint George, Wright	S	12
Saint James, Phelps	C	400
Saint John, Putnam	N	30
SAINT JOSEPH, Buchanan	NW	52,311
Saint Joseph Junc., D'v's	NW	×
SAINT LOUIS, City of Saint Louis	E	460,357
Saint Martins, Morgan	C	45
Saint Mary's, Ste. Genev've	E	400
Saint Patrick, Clark	NE	50
Saint Paul, Saint Charles	E	75
Saint Paul, Saint Louis	E	×
Saint Peters, Saint Charles	E	300
Saint Thomas, Cole	C	100
Salem, Dent	S	2,000
Salem, Daviess	NW	×
Saline, Mercer	N	10
Saline City, Saline	C	150
Saling, Audrain	C	×
Salisbury, Chariton	N	1,900
Salt River, Ralls	NE	×
Salt Springs, Saline	C	25
Samoa, Texas	S	×
Samos, Mississippi	SE	×
Sampsel Station, Liv'g'n	N	65
San Antonio, Buchanan	NW	32
Sandals, Ray	NW	×
Sand Hill, Scotland	NE	60
Sands, Saint Louis	E	×
Sandstone, Vernon	W	10
Sand Rock, Osage	C	×
Sandy, Douglas	S	×
Sandy Bridge, Jefferson	E	15
Sandy, Crawford	C	×
Santa Fe, Monroe	NE	125
Santa Rosa, De Kalb	NW	15
Sappington, Saint Louis	E	150
Saratoga, McDonald	SW	100
Sarcoxie, Jasper	SW	1,300
Sargent, Texas	S	40
Sarvis Point, Webster	S	20
Savannah, Andrew	NW	1,039
Saverton, Ralls	NE	100
Saxton, Buchanan	NW	30
Schall's, Perry	SE	12
Schell City, Vernon	W	1,200
Schoperville, Bollinger	SE	×
Schore, Jefferson	E	×
Schluersburgh, St. Charles	E	75
Schmal, Wayne	SE	×
Schofield, Polk	SW	15
Scholten, Barry	SW	25
Scopus, Bollinger	SE	×
Scotia, Crawford	C	200
Scotland, Jasper	SW	50
Scott, Washington	E	×
Scotts Station, Cole	C	25
Scottsville, Sullivan	N	60
Scruggs, Cole	C	12
Searcy Siding, Clinton	NW	×
Search, Morgan	C	×
Sebree, Howard	C	50
Seckman, Jefferson	E	×
Sedalia, Pettis	C	13,994
Sedgewickville, Bollinger	SE	70
Sedgwick, Linn	N	32
Segin, Ripley	SE	×
Self, Stone	SW	×
Seligman, Barry	SW	350
Selkirk, Laclede	C	×
Selma, Saint Louis	E	×
Sellers, Lewis	NE	×
Senath, Dunklin	SE	65
Seneca, Newton	SW	1,800
Seney, Macon	N	32
Sentinel Prairie, Polk	SW	20
Sereno, Perry	SE	×
Service, Crawford	C	×
Settles Station, Platte	NW	20
Seventy Six, Perry	SE	12
Seybert, Dade	SW	15
Seymour, Webster	S	500
Shackleford, Saline	C	75
Shady Grove, Polk	SW	100
Shady Side, Saint Louis	E	×
Shamrock, Callaway	C	50
Shannondale, Chariton	N	50
Sharon, Saline	C	12
Shawnee, Shannon	S	×
Shawnee Mound, Henry	W	30
Shawneetown, Cape Gir'd'u	SE	100
Shechons, Ripley	SE	×
Sheffield, Butler	SE	×
Sheffield, Jackson	W	500
Shelbina, Shelby	NE	1,720
Shelby, Linn	N	30
Shelbyville, Shelby	NE	700
Sheldon, Vernon	W	600
Shell Knob, Barry	SW	15
Shaler, Saint Louis	E	×
Sheridan, Worth	NW	200
Sherman, Saint Louis	E	40
Sherrill, Texas	S	10
Sherwood, Clark	NE	×
Shibley's Point, Adair	N	50
Shiloh, Butler	SE	15
Shipman, Grundy	N	40
Shoal Creek, Barry	SW	×
Shobe, Bates	W	100
Shoeman, Carroll	N	40
Shott, Grundy	N	10
Shotwell, Franklin	E	50
Sibley, Jackson	W	100
Siding Sixty-Three, Sc'l'nd	N	×
Sikeston, Scott	SE	700
Silex, Lincoln	E	40
Silica, Jefferson	E	20
Siloam Springs, Howell	S	75
Silver Lake, Perry	SE	50
Silverton, Douglas	S	10
Sinclair, Stone	SW	26
Sinkin, Shannon	S	19
Sisk, Ray	NW	10
Skidmore, Nodaway	NW	30
Slanker Road, St. Louis	E	×
Sreinka, Madison	SE	39
Slagle, Polk	SW	25
Slater, Saline	C	3,175
Sleeper, Laclede	C	10
Sligo, Dent	S	75
Sligo Furnace, Dent	S	325
Sligo, Crawford	C	×
Smallet, Douglas	S	10
Smileyville, Marion	NE	×
Smiley, Buchanan	NW	×
Smithfield, Jasper	SW	100
Smith, Lincoln	E	×
Smith Mines, Phelps	C	×
Smithton, Pettis	C	150
Smithton, Mississippi	SE	×
Smithville, Clay	NW	527
Sni Mills, Jackson	W	25
Snyder, Chariton	N	×
Soleville, Cooper	C	×
Somerset, Ozark	S	10
South Broadway, City of St. Louis	E	×
South Fork, Howell	S	30
South Greenfield, Dade	SW	390
South Lyton, Platte	NW	×
South Orongo, Jasper	SW	×
South Point, Franklin	E	162
South Saint Louis, St. Louis	E	×
South Side, Saint Louis	E	×
South Westcity, McDonald	SW	1,000
Spalding, Ralls	NE	40
Spanish Lake, St. Louis	E	65
Sparta, Christian	S	100
Speed, Cooper	C	×
Spencer, Lawrence	SW	50
Spencerburgh, Pike	NE	150
Sperry, Adair	N	10
Spickards, Grundy	N	×
Spickardsville, Grundy	N	470
Spiva, Ozark	S	32
Splitlog, McDonald	SW	50
Sprague, Bates	W	200
Sproul, Clark	NE	×
Spring Bluff, Franklin	E	25
Spring Creek, Phelps	C	65
Springfield, Greene	SW	21,842
Spring Fork, Pettis	C	×
Spring Garden, Miller	C	75
Spring Grove, Dallas	C	25
Spring Hill, Livingston	N	30
Spring Park, St. Louis	E	×
Spring Valley, Camden	C	×
Spruce, Bates	W	32
Spurgeon, Newton	SW	25
Squires, Douglas	S	10
Stahl, Adair	N	100
Stanberry, Gentry	NW	2,500
Stancil, Pemiscot	SE	×
Standish, Carroll	N	×
Stanford, Texas	S	40
Stanhope, Saline	C	×
Stanley, Buchanan	NW	25
Stanton, Franklin	E	20
Starr, Barry	SW	150
Starfield, Clinton	NW	40
Stark, Pike	NE	×
Starkenburg, Montgomery	E	×
Starlight, Grundy	N	×
State Line, Barton	SW	×
Steam Shovel, Wright	S	×
Steelville, Crawford	C	690
Steen's Prairie, Maries	C	50
Steffenville, Lewis	NE	50
Steinhagen, Warren	E	×
Steinmetz, Howard	C	25
Stella, Newton	SW	20
Stephens, Boone	C	×
Stephen's Store, Callaway	C	75
Sterling, Howell	S	25
Stet, Carroll	N	×
Stevens, Saint Louis	E	×
Stewart, Pemiscot	SE	65
Stewartsville, DeKalb	NW	500
Stickerville, Sullivan	N	25
Stilling, Platte	NW	60
Stillwell, Pike	NE	×
Stockbridge, Buchanan	NW	×
Stockbridge, DeKalb	NW	×
Stockton, Cedar	W	500
Stock Yards, Pike	NE	×
Stock Yards, Buchanan	NW	×
Stokley, Pettis	C	×
Storpe, Gasconade	E	×
Stone Hill, Dent	S	15
Stono, Saint Francois	E	×
Stony Hill, Gasconade	E	25
Stoutland, Camden	C	100
Stoutsville, Monroe	NE	150
Stover, Morgan	C	60
Strafford, Greene	SW	40
Strasburg, Cass	W	150
Stratman, Saint Louis	E	32
Stringtown, Marion	NE	×
Stroderville, Cape Girard'u	SE	50
Strother, Monroe	NE	20
Stultz, Texas	S	×
Sturdivant, Stoddard	SE	×
Sturgeon, Boone	C	850
Sturges, Livingston	N	×
Sublet, Adair	N	30
Success, Texas	S	25
Sue City, Macon	N	100
Sugar Creek, Stoddard	SE	×
Sugar Lake, Platte	NW	40
Sugartree, Carroll	N	15
Sullivan, Franklin	E	300
Sulphur Springs, Jeff'son	E	260
Sulphur Springs Landing, Jefferson	E	×
Sumach, Dunklin	SE	×
Summersville, Texas	S	180
Summit, Washington	E	×
Summitville, Washington	E	40
Sumner, Chariton	N	400
Sunlight, Washington	E	×
Sunnyside, Wright	S	10
Sunset, Polk	SW	10
Sutter, Saint Louis	E	×
Sutton, Saint Louis	E	×
Swan, Taney	S	35
Swan Lake, Macon	N	14
Swanwick, Ray	NW	30
Swedeborg, Pulaski	C	50
Sweet Home, Ottawa	NW	30
Sweet Springs, Saline	C	1,282
Swiss, Gasconade	E	50
Syenite, Saint Francois	E	200
Sylvania, Dade	SW	97
Syracuse, Morgan	C	300
Taberville, Saint Clair	W	150
Tabo, La Fayette	W	12
Tackner, Benton	C	×
Taggart, Harrison	NW	×
Talleyville, Ray	NW	30
Taladega, Dent	S	45
Talbot, Howard	C	×
Talmage, Newton	SW	15
Taney City, Taney	S	10
Tanglefoot, Jefferson	E	×
Taos, Cole	C	×
Tarkio, Atchison	NW	1,151
Taskee Station, Wayne	SE	×
Tavern, Maries	C	12
Taylor, Marion	NE	25
Taylor, Ralls	NE	×
Taylor Roads, Saint Louis	E	×
Taylorwick, Saint Louis	E	×
Teagues, Webster	S	50
Teal, Cole	C	15
Telleville, Pettis	C	×
Temple, Vernon	W	×
Ten Mile, Macon	N	10
Terra Cotta, Jackson	W	×
Terre Haute, Putnam	N	97
Terry, Saint Clair	W	×
Thayer, Oregon	S	1,500
Theodosia, Ozark	S	10
Thomas, Harrison	NW	15
Thomas, Ripley	SE	×
Thomas Hill, Randolph	N	50
Thomasville, Oregon	S	50
Thompson, Audrain	C	50
Thoms, Jasper	SW	×
Thornfield, Ozark	S	10
Thornleigh, Pettis	C	20
Thornton, Clay	NW	×
Thorp, Dallas	C	97
Thurman, Newton	SW	50
Thurman, Butler	SE	×
Tidwell, Taney	S	×
Tiedman, Cape Gir'd'u	SE	×
Tiff City, McDonald	SW	75
Tiffin, Saint Clair	W	35
Tilden, Dallas	C	×
Tilman, Stoddard	SE	12
Tilsit, Cape Girardeau	SE	32
Tina, Carroll	N	400
Tindall, Grundy	N	20
Tinney's Grove, Ray	NW	40
Tipton, Moniteau	C	1,240
Tipton's Ford, Newton	SW	×
Tip Top, Iron	SE	×
Titus, Phelps	C	12
Todd, Morgan	C	×
Toledo, Callaway	C	×
Tolona, Lewis	NE	30
Topout, Iron	SE	×
Topsey, Mercer	N	6
Toronto, Camden	C	25
Tower Grove, Saint Louis	E	×
Trace Creek, Madison	SE	19
Tracy, Platte	NW	300
Trail, Ozark	S	×
Traverse, Barry	SW	×
Tremont, Polk	SW	×
Trenton, Grundy	N	5,011
Tribulation, McDonald	SW	26
Tribune, Pulaski	C	39
Triplett, Chariton	N	350
Troutt, Washington	E	×
Troutman, Cape G'ard'u	SE	×
Troy, Lincoln	E	1,200
Truesdail, Warren	E	120
Truxton, Lincoln	E	150
Tulip, Monroe	NE	20
Tullvania, Macon	N	×
Tuque, Warren	E	25
Turley, Texas	S	×
Turnback, Dade	SW	40
Turner, Greene	SW	×
Turney Station, Clinton	NW	550
Tuscumbia, Miller	C	200
Twana, Dent	S	19
Twelve Mile, Madison	SE	25
Twin Springs, McDonald	SW	50
Udall, Ozark	S	65
Ulam, Sainte Genevieve	E	12
Ulman's Ridge, Miller	C	×
Umpire, Wright	S	12
Union, Franklin	E	700
Union Depot, Jackson	W	×
Union Grove, Gentry	NW	57
Union Star, DeKalb	NW	450
Uniontown, Perry	SE	150
Unionville, Putnam	N	1,963
Unity, Scotland	NE	10
Upton, Scotland	NE	×
Upalika, Wayne	SE	×
Urbana, Dallas	C	150
Urich, Henry	W	500
Useful, Osage	C	45
Utica, Livingston	N	650
Utter, Ralls	NE	50
Vale, Douglas	S	×
Valles Mines, Jefferson	E	200
Valley City, Johnson	W	20
Valley Forge, St. Louis	E	×
Valley Forge, St. Francois	E	×
Valley Park, Saint Louis	E	75
Valley Ridge, Dunklin	SE	12
Van Buren, Carter	SE	100
Vancleve, Maries	C	12
Vandalia, Audrain	C	1,256
Varner, Ripley	SE	100
Velora, Christian	S	×
Velsor, Christian	S	15
Vera Cruz, Douglas	S	15
Vergalia, Barton	SW	40
Vermont, Cooper	C	35
Verona, Lawrence	SW	700
Versailles, Morgan	C	1,400
Veve, Vernon	W	10
Vest, Phelps	C	×
Vibbard, Ray	NW	300
Vichy, Maries	C	100
Victor, Monroe	NE	50
Victoria, Jefferson	E	200
Vienna, Maries	C	105
Vilander, Crawford	C	32
Villa Ridge, Franklin	E	×
Vincit, Dunklin	SE	25
Vineland, Jefferson	E	20
Vinita, Schuyler	N	10
Vinton, Bates	W	40
Viola, Stone	SW	10
Virgil City, Cedar	W	100
Virginia, Bates	W	100
Vista, Saint Clair	W	×
Voice, Vernon	W	×
Von Schraders, St. Louis	E	×
Voris, Buchanan	NW	×
Voyage, Gentry	NW	×
Vulcan, Iron	SE	×
Waco, Jasper	SW	75
Wade, McDonald	SW	×
Waddill, Newton	SW	65
Wakenda, Carroll	N	150
Waldo, Webster	S	100
Waldo Park, Jackson	W	×
Waldock, Andrew	NW	40
Waldron, Platte	NW	150
Wales, Vernon	W	×
Walker, Vernon	W	700
Wall, Newton	SW	10
Wallace, Buchanan	NW	150
Walnut, Macon	N	30
Walnut Grove, Greene	SW	300
Walnut Shade, Taney	S	30
Wannamaker, Saline	C	×
Wanda, Newton	SW	10
Ward, Bates	W	×
Wardsville, Cole	C	32
Ware, Jefferson	E	20
Warren, Marion	NE	100
Warrensburgh, J'h's'n	W	4,682
Warren's Store, Reynolds	SE	12
Warrenton, Warren	E	1,200
Warsaw, Benton	C	1,000
Washburn, Barry	SW	250
Washington, Franklin	E	4,000
Washington Centre, Br'h'n	NW	20
Wataga, Mercer	N	10
Waterloo, La Fayette	W	25
Water Works, B'ch'an	NW	456
Watkins, Dade	SW	350
Watson, Atchison	NW	250
Watson, Pike	NE	×
Waverly, La Fayette	W	800
Wayland, Clark	NE	150
Waynesville, Pulaski	C	150
Weatherby, DeKalb	NW	150
Weaubleau, Hickory	C	150
Webb City, Jasper	SW	5,000
Weber, Lewis	NE	25
Webster, Saint Louis	E	×
Webster Groves, St. Louis	E	1,000
Weingarten, Ste. Genevieve	E	×
Welch, Monroe	NE	20
Welcome, Osage	C	30
Weldon, Maries	C	40
Weldon Sp'gs, St. Charles	E	100
Wellington, La Fayette	W	400
Wells, Saint Louis	E	×
Wellston, Saint Louis	E	×
Wellsville, Montgomery	E	1,142
Wentworth, Newton	SW	×
Wentzville, Saint Charles	E	600
Westboro, Atchison	NW	400
West Cabanne, St. Louis	E	×
West Eldorado, Cedar	W	×
West Ely, Marion	NE	75
West Essex, Stoddard	SE	×
West Fork, Reynolds	SE	10
West Glasgow, Saline	C	×
West Hartford, Ralls	NE	40
West Kansas City, Jackson	W	×
West Liberty, Putnam	N	10
West Line, Cass	W	200
Weston, Platte	NW	1,127
Westphalia, Osage	C	200
West Plains, Howell	S	2,080
West Platte, Platte	NW	×
Westport, Jackson	W	1,000
West Quincy, Marion	NE	260
West St. Louis, St. Louis	E	×
West Union, Cass	W	20
Westville, Chariton	N	75
West Glaize, Camden	C	65
Wheatland, Hickory	C	500
Wheeler, Pulaski	C	×
Wheeling, Livingston	N	250
Whitcomb, Jackson	W	×
White, Pettis	C	×
White Church, Howell	S	×
White Cloud, Nodaway	NW	×
White House, Saint Louis	E	×
White Hare, Cedar	W	10
White Rock, Pike	NE	×
Whiteside, Lincoln	E	25
Whiting, Mississippi	NE	×
White's Store, Howard	C	×
Whitesville, Andrew	NW	125
Whitewater, C'pe Gir'd'u	SE	69
Whitten, Gentry	NW	22
Wickes, Jefferson	E	×
Wickes, Saint Louis	E	×
Wien, Chariton	N	50
Wilcox, Nodaway	NW	30
Wilderness, Oregon	S	25
Wilkinson, Saint Louis	E	×
Willard, Greene	SW	30
Williamsburgh, Callaway	C	100
Williamstown, Lewis	NE	200
Williamsville, Wayne	SE	450
Wilmathsville, Adair	N	75
Willow Brook, Buchanan	NW	25
Willow Springs, Howell	S	800
Wilmot, Ray	NW	97
Wilson, Adair	N	30
Wilson, Crawford	C	×
Wilson's, Wayne	SE	×
Wilson's Mills, Crawford	C	40
Wilton, Boone	C	35
Winchester, Clark	NE	200
Windsor, Henry	W	1,540
Windsor, Jefferson	E	×
Windsor Spring, St. Lo'is	E	×
Winfield, Lincoln	E	300
Winigan, Sullivan	N	100
Winona, Shannon	S	500
Winslow, DeKalb	NW	40
Winston, Daviess	NW	750
Wintersville, Sullivan	N	50
Winthrop, Buchanan	NW	×
Winthrop Junction, Buchanan	NW	×
Wishart, DeKalb	NW	35
Wither's Mill, Marion	NE	15
Wittenberg, Perry	SE	200
Wolfe, Vernon	W	×
Wolf Island, Mississippi	NE	20
Wommack, Lincoln	E	×
Woodhill, Dallas	C	20
Woodland, Marion	NE	30
Woodland, St. Louis	E	×
Woodlandville, Boone	C	35
Woodlawn, Monroe	NE	150
Woodlawn, Saint Louis	E	×
Woodruff, Platte	NW	×
Woodside, Oregon	S	×
Woodson, Saline	C	18
Woodstock, Saint Louis	E	×
Woodville, Macon	N	30
Woollam, Gasconade	E	40
Worcester, Audrain	C	15
Worland, Bates	W	100
Worsham, Wright	S	×
Wright City, Warren	E	400
Wrightsville, Dunklin	SE	×
Wright, Dunklin	SE	×
Wyandotte, Grundy	N	×
Wyaconda, Clark	NE	400
Xenia, Putnam	N	10
Xerxes, Polk	SW	×
Yancy Mills, Phelps	C	39
Yates, Randolph	N	25
Yeakley, Greene	SW	33
Yeatman, Saint Louis	E	×
Yingst, Lawrence	SW	10
York, Atchison	NW	25
Youngers, Boone	C	40
Youngs Creek, Audrain	C	12
Yount, Perry	SE	25
Zalma, Bollinger	SE	25
Zeitonia, Wayne	SE	50
Zell, Sainte Genevieve	E	150
Zig, Adair	N	12
Zincite, Jasper	SW	1,500
Zion, Madison	SE	15
Zodiac, Vernon	W	27
Zora, Benton	C	×

EXPLANATION TO INDEX.

County Seats in full face type
● Money Order Post Office
× Less than 100 population
Towns in Roman Type Post Offices
Towns in *Italic* Type not Post Offices
Capital letters in middle column refer to location of County in which the Town is situated
C means Center

PORTRAIT DEPARTMENT

FRANK WOOD
WINIGAN

E.M. WILSON
GREEN CITY

C.S. HART
MILAN

A.J. SPITLER
HUMPHREYS

CHAS. E. JOHNSON
MILAN

W.H. GRINDSTAFF
BOYNTON

J.E. REAUGH
GREEN CITY

JOHN W. BINGHAM
MILAN

E.V. PARR
MILAN

A. PAYNE SR.
MILAN

WEBSTER CLARK
MILAN

J.W. MAIRS
BROWNING

HIRAM LUNFORD
PENNVILLE

S.L. MURDOCK
MILAN

JAMES D. TUNNELL M.D.
REGER

C.B. PFEIFFER
MILAN

E.N. SMITH JR.
OSGOOD

R.W. CUSTER
STICKLERVILLE

J.M. WINTERS
MILAN

J.G. DUVAL
REGER

ALEX CLEVENGER
COOKMAN

C.A. SCHOENE
MILAN

D.W. WERR
CORA

W.D. SHEPLER
GREENCASTLE

CHARLES VAUGHN
GREENCASTLE

J.N. EDSON
GREEN CITY

R.E. ASH
GREEN CITY

E.L. JAMISON
GREEN CITY

G.S. MILNES M.D.
MILAN

J.T. WATSON
JUDSON

W.F. HARDINGER
GREEN CITY

C.M. SHAVER
PENNVILLE

JOE McCALLISTER
MILAN

J.E. SWANGER
MILAN

D.R. BUSICK
MILAN

PORTRAIT DEPARTMENT

CHAS. B COMSTOCK
GREEN CITY

R.H. HAMILTON
PARSON

J.M WATTENBARGER
MILAN

S.H. DAVIS
GREEN CITY


JOHN BRUMBAUGH
CORA

J.S. WATSON
MILAN

W. DIXON BRAWITH
BAIRDSTOWN

DR. D.L. WHALEY
BROWNING

D.B. WILLIAMS
GREEN CITY

JOHN N. SHEPLER
MILAN

DR. J.A. PRATT
WINIGAN

JOHN W. CLAPP
MILAN

G.R. McCULLOUGH
MILAN

J.A. NIBLO
MILAN

J.T. WILBURN
BOYNTON

G.O. REAUGH
GREEN CITY

BLANCHE BRIGGS
GREEN CITY

R.L. HENRY
MILAN

MRS. J.N. EDSON
GREEN CITY

ALBERT M. PAYNE
BOYNTON

WALTER M. CLARK
MILAN

S.L. JEWITT
GALT

E.C. GUILES
GREENCASTLE

ANDREW THOMPSON
PENNVILLE

MR & MRS GEO W. MASON
POLLOCK

JACOB CLEM & WIFE
REGER

WARREN McCULLOUGH
MILAN

R.B. BALDRIDGE
JUDSON

VIRGIL E. GARTON & WIFE
MILAN

JUDGE J.A. CHAPPELL & WIFE
JUDSON

E.S. McNEALY & SON
MILAN

G.W. BENNETT (Deceased) & WIFE
PENNVILLE

J.T. CALDWELL
MILAN

R.C. SLOAN & FAMILY
OPEL

W.G. SINGLEY
STICKLERVILLE

PORTRAIT DEPARTMENT

J.J. SMITH & FAMILY
MILAN

H.S. DE WITT & FAMILY
MILAN

J.C. DE WITT & FAMILY
REGER

MR&MRS A.E. SEARS & FAMILY
MILAN

W.J. INGRAHAM & FAMILY
HUMPHREYS

G.P. BANKUS & FAMILY
MILAN

ROSS H. BANKUS
SORRELL

W.S. HAGAN & FAMILY
SORRELL

N.S. CALL & FAMILY
MILAN

REV S.L. WHITE & FAMILY
HUMPHREYS

DR. H.N. CARVER
HUMPHREYS

D.R. HAWK
HARRIS

W. M. PARRY & WIFE
GREEN CITY

R.W. JONES
REGER

U.M. KENT & WIFE
WINTERSVILLE

MARSHALL LAW & WIFE
GREEN CITY

C.M. HARRIS & WIFE
BROWNING

JACOB HOLSINGER
GREEN CITY

R.S. MAIRS & FAMILY
REGER

E.M. CRAWFORD M.D.
BOYNTON

MR & MRS G.B. BROWN
PENNVILLE

D. THOMPSON & DAUGHTER
PENNVILLE

A.J. BROWN & FAMILY
GREEN CITY

HIRAM TIPTON & WIFE
REGER

MR&MRS S.S. TUNNELL
OSGOOD

M.G. EUBANKS
GREEN CITY

J.C. ROBERTS, PcB,MD & WIFE
BAIRDSTOWN

MR&MRS W. GRAY & SON
GREEN CITY

S.J. PAGE & FAMILY
MILAN

J.P. BAKER & FAMILY
COOKMAN

T.W. SUTTON & FAMILY
GREENCASTLE

BEN J. CALL & WIFE
WINTERSVILLE

PATRONS' REFERENCE DIRECTORY

OF

SULLIVAN COUNTY, MISSOURI.

EXPLANATION.—The date following a name indicates the length of time the party has been a resident of the county. The abbreviations are as follows: S. for Section; T. for Township; and P. O., for Post-office address. When no Section Number, nor Township is given, it will be understood that the party resides within the limits of the village or city named, and, in such cases, the post-office address is the same as the place of residence, unless otherwise stated.

Allen, O. G., Notary Public, Justice of the Peace & Collecting Agent, Humphreys, 1865.
Anderson, J. F., Farming & Teaching, S. 7, T. 61, R. 21, P. O. Humphreys, 1872.
Ash, R. E., Teaching, Green City, 1880.

Baker, J. P., Farming & Stock, S. 29, T. 63, R. 21, P. O. Cookman, 1852.
Baldridge, L. M., Ex-County Treasurer, Milan, 1845.
Baldridge, L., Assistant Cashier First National Bank, Milan, 1868.
Baldridge, R. B., Farming & Stock, S. 31, T. 64, R. 20, P. O. Judson.
Bankus, G. P., Farming & Stock, S. 4, T. 62, R. 19, P. O. Milan, 1865.
Bankus, Ross H., Farming & Stock, S. 33, T. 63, R. 19, P. O. Sorrell, 1867.
Bartley, Roy B., Farming & Stock, S. 17, T. 63, R. 19, P. O. Milan, 1878.
Bartley, Mark, Farming & Stock, S. 17, T. 63, R. 19, P. O. Milan, 1870.
Bass, J. S., Farming & Stock, S. 9, T. 64, R. 20, P. O. Pollock.
Beatty, Judge W. L., Farmer & Presiding Judge of Sullivan Co., S. 33, T. 62, R. 18, P. O. Owaseo, 1865.
Bennett, Mrs. Cassie A., Farming & Stock, S. 14, T. 63, R. 20, P. O. Milan, 1894.
Billingsley, John, Farming & Stock, S. 20, T. 63, R. 20, P. O. Milan, 1892.
Bingham, John W. (Wattenbarger & Bingham), Attorney at Law, Milan, 1869.
Blanchard, John, Farming & Stock, S. 6, T. 62, R. 18, P. O. Green City, 1856.
Botts, James, Farming & Stock, S. 13, T. 63, R. 21, P. O. Bairdstown, 1860.
Boynton, C. L., Farming & Stock, S. 25, T. 63, R. 18, P. O. Green Castle, 1862.
Brantner, C. W., Farming & Stock, S. 27, T. 61, R. 19, P. O. North Salem, 1859.
Brawith, W. Dixon, Farming & Drainage Engineering, S. 13, T. 63, R. 21, P. O. Bairdstown, 1884.
Briggs, Miss Blanche, Editor Green City Press, Green City, 1874.
Brown, Alexander, Farming & Teaching, S. 8, T. 62, R. 18, P. O. Green City, 1869.
Brown, G. B., Farming & Stock, S. 9, T. 64, R. 18, P. O. Pennville, 1869.
Brumbaugh, John, Farming & Stock, S. 16, T. 61, R. 20, P. O. Cora, 1864.
Busick, D. R., Farming & Stock, S. 5, T. 61, R. 19, P. O. Milan, 1858.
Busick, J. W., Farming & Notary Public, S. 7, T. 63, R. 20, P. O. Bairdstown, 1842.
Butler, John P., Attorney at Law, Milan, 1865.

Cain, L. D., Farming & Stock, S. 7, T. 63, R. 20, P. O. Bairdstown, 1896.
Caldwell, J. T., Farming & Stock, Twp. Assessor, S. 27, T. 63, R. 21, P. O. Milan, 1866.
Calfee, W. F. (Calfee & Swanger), Attorney at Law, Collections & Insurance, Milan, 1865.
Call, B. J., Farming & Stock, S. 18, T. 63, R. 21, P. O. Wintersville, 1863.
Call, N. S., Farming & Stock, S. 13, T. 63, R. 20, P. O. Boynton, 1863.
Campbell, John M., Law & Real Estate, Milan, 1888.
Carver, Dr. H. N., Physician & Surgeon, Druggist, Humphreys, 1868.
Chaplin, E. H., Farming & Stock, S. 21, T. 61, R. 18, P. O. Winigan, 1856.
Chappell, Judge J. A., Farming & Stock, S. 2, T. 64, R. 19, P. O. Pennville, 1864.
Chappell, Edward, Farming & Stock, S. 2, T. 64, R. 19, P. O. Pennville, 1875.
Chappell, Jesse O., Farming & Stock, S. 1, T. 64, R. 19, P. O. Pennville, 1864.
Childers, W. T., Farming & Stock, S. 24, T. 61, R. 18, P. O. Winigan, 1870.
Childers, J. W., Attorney at Law, Milan, 1861.
Childers, W. H., Attorney at Law, Milan, 1861.
Clapp, John W., Attorney at Law, Milan, 1881.
Clark, Walter M., Farming & Stock, S. 23, T. 62, R. 19, P. O. Milan, 1872.
Clark, Webster, Farming & Stock, S. 17, T. 62, R. 19, P. O. Milan, 1856.
Clem, Jacob, Farming & Stock, S. 31, T. 62, R. 20, P. O. Reger, 1842.
Clevenger, Alexander, Farming & Stock, S. 22, T. 63, R. 21, P. O. Cookman, 1865.
Cochran, Prof. W., Principal Milan High School, Milan, 1854.
Comstock, C. B., Banker & Grain Dealer, Green City & Green Castle, 1857.
Comstock, R. J., Cashier Comstock Banking Co., Green City, 1875.
Cookman, W. L., Insurance, Milan, 1869.
Cookman, Parker, Postmaster, Cookman, 1887.
Cooper, R. S., Farming & Stock, S. 15, T. 62, R. 22, P. O. Osgood, 1851.
Cooper, H. M., Farming & Stock, S. 15, T. 62, R. 22, P. O. Osgood, 1877.
Cooper, John A., Farming & Stock, S. 15, T. 62, R. 22, P. O. Osgood, 1870.
Cooper, Nathaniel, Farming & Stock, S. 15, T. 62, R. 22, P. O. Osgood, 1873.
Cooper, W. A., Farming & Stock, S. 15, T. 62, R. 22, P. O. Osgood, 1868.
Couch, J. T., Twp. Collector, S. 13, T. 62, R. 20, P. O. Milan, 1861.
Craft, M. V., Farming & Stock, S. 9, T. 64, R. 18, P. O. Pennville, 1876.
Cram, L. L., Postmaster, Green City, 1881.
Crawford, Dr. E. M., Physician & Surgeon, Druggist, Boynton, 1870.
Creason, Mrs. Clarinda, Farming & Stock, S. 19, T. 63, R. 19, P. O. Boynton, 1854.
Crumpacker, E. S., Farming & Stock, S. 1, T. 64, R. 20, P. O. Pollock, 1896.
Crumpacker, J. D., Farming & Stock, S. 21, T. 64, R. 20, P. O. Pollock, 1861.
Crumpacker, Dandridge, Farming & Stock, S. 21, T. 64, R. 20, P. O. Pollock, 1861.
Cummins, T. S., Farming & Stock, S. 17, T. 62, R. 19, P. O. Milan, 1865.
Curtis, R. T. L., Farming & Stock, S. 24, T. 61, R. 20, P. O. Browning, 1853.
Custer, R. W., Farming & Stock, S. 15, T. 62, R. 18, P. O. Sticklerville, 1882.
Custer, J. H., Farming & Stock, S. 15, T. 62, R. 18, P. O. Sticklerville, 1865.
Custer, W. K., Retired, S. 12, T. 62, R. 18, P. O. Sticklerville, 1864.

Davis, S. H., Notary Public, Real Estate, Loans & Insurance, Green City, 1854.
Denison, C. W., Farming & Stock, S. 3, T. 63, R. 21, P. O. Judson, 1842.
DeWitt, H. S., Farming & Stock, S. 9, T. 62, R. 20, P. O. Milan, 1865.
DeWitt, J. C., Farming & Stock, S. 19, T. 62, R. 20, P. O. Reger, 1847.
DeWitt, M. P., Farming & Stock, S. 25, T. 62, R. 21, P. O. Reger, 1858.
Dormer, T. M., Agent C. B. & K. C. R. R., Pollock, 1866.
Dormer, J. M., Circuit Clerk, Milan, 1868.
Duncan, W. L., Farming & Stock, S. 28, T. 61, R. 20, P. O. Browning, 1896.
Duval, J. G., General Merchandise & Milling, Reger, 1873.

Edson, J. H., Carpenter, Farmer & Butcher, S. 30, T. 63, R. 21, P. O. Osgood, 1877.
Edson, J. N., Farming & Stock, S. 4, T. 62, R. 18, P. O. Green City, 1857.
Edwards, J. K., Justice of the Peace, S. 12, T. 64, R. 20, P. O. Pollock, 1889.
Eubanks, M. G., Farming & Stock, S. 26, T. 63, R. 18, P. O. Green City, 1870.

Flanagin, A., Farming & Stock, S. 22, T. 64, R. 18, P. O. Green City, 1866.

Garton, Virgil E., Farming & Stock, S. 18, T. 63, R. 20, P. O. Milan, 1889.
Gray, William, Farming & Stock, S. 25, T. 63, R. 19, P. O. Green City, 1855.
Green, J., Farming & Stock, S. 11, T. 64, R. 18, P. O. Pennville, 1891.
Grigsby, S. M. (Grigsby & Watson), Loans, Insurance, Real Estate & Abstracts, Milan, 1866.
Grindstaff, W. H., Law & Collections, Boynton, 1854.
Guiles, E. C., Farming & Stock, S. 11, T. 63, R. 18, P. O. Green Castle, 1884.
Guinn, Isaac, President First National Bank, Milan, 1877.

Hagan, W. S., Farming & Stock, S. 33, T. 63, R. 19, P. O. Sorrell, 1878.
Hamilton, D. M., Farming & Stock, S. 17, T. 61, R. 21, P. O. Parson, 1872.
Hamilton, H. R., Farming & Stock, S. 21, T. 61, R. 21, P. O. Parson, 1872.
Hamilton, R. H., Farmer, Carpenter & Teacher, S. 20, T. 61, R. 21, P. O. Parson, 1872.
Hardinger, W. F., Farming & Stock, S. 27, T. 64, R. 19, P. O. Green City, 1871.
Hardinger, D. N., Farming & Stock, S. 26, T. 64, R. 19, P. O. Green City, 1871.
Harlan, M. F., Farming & Stock, S. 28, T. 64, R. 18, P. O. Green City.
Harrelson, R., Twp. Assessor, S. 36, T. 62, R. 20, P. O. Milan, 1845.
Harris, C. M., Farming & Stock, S. 20, T. 61, R. 19, P. O. Browning, 1842.
Harris, G. R., Farming & Stock, S. 27, T. 61, R. 18, P. O. Winigan, 1856.
Harris, Samuel, Farming & Stock, S. 25, T. 62, R. 20, P. O. Milan, 1842.
Hart, C. S., Proprietor City Grocery (Est. 1889), Milan, 1866.
Haupt, B. F., Proprietor Haupt Mineral Springs, Milan, 1865.
Hawk, D. R., Farming & Stock, S. 11, T. 63, R. 21, P. O. Harris, 1885.
Henry, R. L., Farming & Stock, S. 16, T. 63, R. 20, P. O. Milan, 1863.
Herr, D. W., Farming & Stock, S. 10, T. 61, R. 20, P. O. Cora, 1882.
Hillyer, L. D., Milling, Green City, 1891.
Holliday, Dr. S. J., Physician & Surgeon, Pollock.
Holloway, L. G., Merchant & Stock Dealer, Boynton, 1893.
Holsinger, Jacob, Farming & Stock, S. 6, T. 63, R. 18, P. O. Green City, 1859.

Holt, Leroy, Cashier Bank of Newtown, Newtown, 1893.
Houston, R. B., Postmaster, Bairdstown, 1896.
Hurworth, Foster, Livery, Sale & Feed Stables, Milan, 1877.

Ingraham, W. J., Farming & Stock, Humphreys, 1887.
Irwin, W. C., Prosecuting Attorney, Milan, 1872.

Jackson, E. R., Twp. Assessor, S. 18, T. 63, R. 19, P. O. Boynton, 1849.
Jamison, E. L., Farming & Teaching, S. 31, T. 64, R. 18, P. O. Green City, 1868.
Jamison, R., Farming & Stock, S. 31, T. 64, R. 18, P. O. Green City, 1868.
Janes, A. A., Farming & Stock, S. 10, T. 62, R. 22, P. O. Osgood, 1857.
Janes, N. H., Farming & Stock, S. 10, T. 62, R. 22, P. O. Osgood, 1857.
Jellison, S. P., Farming & Stock, S. 26, T. 64, R. 19, P. O. Green City, 1861.
Jepson, K. P., Farming & Stock, S. 14, T. 62, R. 18, P. O. Sticklerville, 1882.
Jewitt, S. L., Farming & Stock (also Registered Pharmacist), S. 22, T. 62, R. 22, P. O. Gault, 1872.
Johnson, C. E., Attorney at Law, Milan, 1869.
Johnson, J. D., Attorney at Law, Humphreys, 1865.
Jones, R. W., General Merchandise, Reger, 1888.

Kent, U. M., Farming & Stock, S. 24, T. 63, R. 22, P. O. Wintersville, 1846.
King, G. W., Farming & Stock, S. 10, T. 63, R. 21, P. O. Cookman, 1882.

Lane, Edward B., Hardware, Stoves & Tinware, Milan, 1860.
Lane, Thos., Retired Salesman, Milan, 1840.
Law, M., Farming & Stock, S. 34, T. 64, R. 19, P. O. Green City, 1864.
Law, A. B., Farming & Stock, S. 34, T. 64, R. 19, P. O. Green City, 1864.
Lee, J. W., Sheriff, Milan, 1860.
Long, C. B., Farming & Stock, Assessor, S. 21, T. 62, R. 19, P. O. Milan, 1876.
Lumsden, D. F., Farming & Stock, S. 27, T. 61, R. 19, P. O. North Salem, 1876.
Lunsford, Hiram, Farming & Stock, Twp. Trustee, S. 7, T. 64, R. 18, P. O. Pennville.

Maggart, Benjamin, Farming & Stock, S. 26, T. 62, R. 18, P. O. Sticklerville, 1858.
Mairs, J. W., Farming & Stock, S. 20, T. 61, R. 19, P. O. Browning, 1865.
Mairs, B., Farming & Stock, S. 33, T. 61, R. 20, P. O. Browning, 1865.
Mairs, R. S., Farming & Stock, S. 20, T. 62, R. 20, P. O. Reger, 1865.
Mairs, Judge M. B., Ex-County Judge, S. 18, T. 62, R. 21, P. O. Osgood, 1865.
Mason, G. W., Farming & Stock, S. 1, T. 64, R. 20, P. O. Pollock, 1856.
McAllister, J. G., Farming & Stock, S. 35, T. 62, R. 21, P. O. Reger, 1879.
McAllister, T., Farming, S. 24, T. 64, R. 22, P. O. Harris, 1856.
McAllister, Joseph, Register of Deeds, Milan, 1856.
McClanahan, Wm., Public Admr., Milan, 1853.
McCoy, J. C., Cashier First National Bank, Milan, 1876.
McCullough, G. R. (Winters & McCullough), Abstracts, Real Estate & Insurance, Milan, 1873.
McCullough, Warren, Retired Hardware Merchant, Milan, 1840.
McGee, J. N., Farming & Stock, S. 3, T. 62, R. 22, P. O. Osgood.
McGinty, John W., Farming & Stock, S. 31, T. 63, R. 19, P. O. Milan.
McGinty, Peter, Sr., Farming & Stock, S. 31, T. 63, R. 19, P. O. [illegible]
McGinty, Peter, Jr., Farming & Stock, S. 31, T. 63, R. 19, P. O. [illegible] 1878.
McKay, F. P., Farming & Stock, S. 4, T. [illegible] O. [illegible]
McKinney, Gibson, Loans, Milan, 1873.
McNealey, E. S., County Treasurer, Milan, 1870.
Millay, R. T., Farming & Stock, S. 22, T. 61, R. 18, P. O. [illegible]
Miller, W. A., Farm Loans, Teaching, Justice of the [illegible] 1880.
Milnes, Dr. Geo. A., Physician & Surgeon (Grad. Rush [illegible]) Milan, 1894.
Milstead, D. C., Postmaster, Osgood, 1883.
Moberly, G. T., Banker & Merchant, Humphreys, 1856.
Moberly, I. N., Postmaster, Humphreys, 1860.
Moberly, J. H., Farming & Stock, S. 23, T. 63, R. [illegible] 1850.
Morehead, J. H., Farming & Stock, S. 28, T. 63, R. [illegible]
Morris, James, City Collector, Milan, 1841.
Morris, Hon. John, Representative State Legislature [illegible]
Morrison, G. M. L., Retired, S. 13, T. 62, R. 20, P. O. [illegible]
Morrow, W. H., Brick Mason, Milan, 1881.
Moudy, Judge R. S., Probate Judge, Milan, 1894.
Murdock, S. L., Farming & Stock, S. 33, T. 64, R. [illegible]
Murphy, J. J., Farming & Stock, S. 21, T. 64, R. [illegible]
Myers, Jacob, Farming & Stock, S. 25, T. 64, R. 19, P. O. [illegible]

Niblo, J. A., Ex-Sheriff of Sullivan County, Milan, 1880.

Opel, John N., Farming & Stock, S. 15, T. 61, R. [illegible]
Orear, L. L., Real Estate, Farm Loans & Abstracts [illegible]
Overstreet, John, Farming & Stock, S. 35, T. 64, R. [illegible] tle, 1850.

Page, S. J., Farming & Stock, S. 4, T. 62, R. 19, P. O. [illegible]
Payne, A., Sr., Retired, Milan, 1856.
Payne, Albert M., Blacksmithing, Boynton, [illegible]
Payne, James, Merchant & Dealer in Groceries [illegible]
Payne, John, Livery, Sale & Feed Stables, Milan, [illegible]
Payne, Reuben, Farming & Stock, S. 21, T. 63, R. 19, P. O. [illegible]
Parkey, James, Farming & Stock, S. 17, T. 63, R. 19, P. O. [illegible]
Parr, E. V., Law & Collections, Milan, 1889.
Parry, W. M. (Wood & Parry), Livery Sale & Feed Stables, Green City, 1896.
Peters, G. F., Farming & Stock, S. 34, T. 61, R. [illegible]

Peterson, Prof. H. M., Teaching & Farming, S. 17, T. 61, R. 21, P. O. Parson, 1869.
Peterson, H. Miles, Farming & Stock, S. 17, T. 61, R. 21, P. O. Parson, 1870.
Peterson, L. S., Farming, Twp. Assessor, S. 17, T. 61, R. 21, P. O. Parson, 1869.
Peterson, J. L., Farming & Stock, S. 18, T. 61, R. 21, P. O. Humphreys, 1872.
Pfeiffer, C. B., County Clerk, Milan, 1869.
Pfeiffer, Samuel, General Merchant, Postmaster at Sorrell, Res. Green City, 1878.
Pickens, John, Farming & Stock, S. 24, T. 64, R. 18, P. O. Green City, 1855.
Pierce, B. F., ex-Prosecuting Attorney, Milan, 1889.
Potts, P. F., Teaching & Farming, S. 19, T. 63, R. 19, P. O. Milan, 1867.
Prindle, E. E., Retired, S. 14, T. 63, R. 18, P. O. Green Castle, 1853.

Rake, J. G., Farming & Stock, S. 9, T. 62, R. 18, P. O. Sticklerville, 1858.
Rake, J. A., Farming & Stock, S. 9, T. 62, R. 18, P. O. Sticklerville, 1869.
Reaugh, G. O., Hardware & Implements, Green City, 1894. (Reaugh Bros.)
Reaugh, J. E., Hardware & Farm Implements, Green City, 1891. (Reaugh Bros.)
Reeves, Chas. W., County Surveyor, S. 18, T. 64, R. 20, P. O. Judson, 1872.
Roberts, Dr. B. F., Physician & Surgeon, Pennville, 1876.
Roberts, Dr. J. C., Physician & Surgeon, S. 32, T. 64, R. 20, P. O. Bairdstown, 1870.
Ross, Thomas, Justice of the Peace, S. 12, T. 63, R. 21, P. O. Bairdstown, 1856.

Salzgeber Bros., Farming & Stock, Browning, 1865.
Schoene, C. A., Dealer in Fancy & Medium Furniture, Small Musical Goods, High Grade Bicycles, Wood Cloth, Metallic Caskets, Burial Suits and Robes always in stock, Milan, 1883.
Schrock, S. S., Farming & Stock, S. 21, T. 61, R. 21, P. O. Parson, 1895.
Seamon, Thos. J., Farming & Stock, S. 27, T. 61, R. 20, P. O. Browning, 1857.
Sears, A. E., Farming & Stock, S. 23, T. 63, R. 20, P. O. Milan, 1848.
Shatto, Joel, Retired, S. 12, T. 62, R. 21, P. O. Milan, 1857.
Shaver, C. M., Farming & Stock, S. 9, T. 64, R. 18, P. O. Pennville, 1872.
Shepler, J. N., Editor & Propr. of The Standard, Milan, 1865.
Shepler, W. D., Manager O. K. Exchange Mills, Green Castle, 1869.
Shultz, Rev. G. G., Pastor Church of Christ in Christian Union, S. 14, T. 62, R. 20, P. O. Milan, 1865.
Singley, W. G., Farming & Stock, S. 16, T. 62, R. 18, P. O. Sticklerville, 1865.
Sloan, Emery, Farming & Brickmaking, S. 7, T. 63, R. 19, P. O. Boynton, 1888.
Sloan, R. C., Farming & Stock, S. 16, T. 61, R. 19, P. O. Opel, 1872.
Smiley, William T., Farming & Stock, S. 14, T. 63, R. 21, P. O. Cookman, 1858.
Smith, E. N., Jr., Farming & Stock, S. 22, T. 63, R. 22, P. O. Osgood, 1862.
Smith, J. H. B., Cashier Sullivan County Bank, Milan, 1873.
Smith, J. J., Farmer, Plasterer & Ice Dealer, S. 34, T. 63, R. 20, P. O. Milan, 1869.
Spitler, Mrs. S. J., Retired, S. 27, T. 62, R. 21, P. O. Humphreys, 1850.
Starkey, John, Retired Farmer & Baptist Clergyman, S. 25, T. 63, R. 19, P. O. Green City, 1855.
Stephens, C. F., Editor & Propr. The Milan Republican, Milan, 1892.
Stone, Marion C., Farming & Stock, S. 23, T. 63, R. 21, P. O. Milan, 1864.
Sutton, T. W., Farming & Stock, S. 26, T. 63, R. 18, P. O. Green Castle, 1867.
Swallow, J. M., Attorney at Law, Milan, 1858.
Swanger, Hon. J. E., Attorney at Law & Notary Public (Calfee & Swanger), Milan, 1864.
Swanger, Jefferson, Retired, Milan, 1859.

Taylor, J. K. P., Farming & Stock, S. 35, T. 62, R. 19, P. O. Owasco, 1848.
Thompson, Andy, Farming & Stock, S. 2, T. 64, R. 18, P. O. Pennville, 1856.
Thompson, Daniel, Farming & Stock, S. 2, T. 64, R. 18, P. O. Pennville, 1856.
Thurlo, Judge A. N., County Judge & Farmer, S. 14, T. 61, R. 21, P. O. Browning, 1838.
Thurlo, F. C., Farming & Stock, S. 17, T. 61, R. 21, P. O. Parson, 1861.
Tipton, Hiram, Farming & Stock, S. 19, T. 62, R. 20, P. O. Reger, 1845.
Tunnell, Dr. J. D., Physician & Surgeon, Coroner, Reger, 1866.
Tunnell, S. S., Farming & Stock, S. 25, T. 63, R. 22, P. O. Osgood, 1845.

Van Wye, E. W., Postmaster, Boynton, 1856.
Vaughn, Charles, Stock Dealer, S. 22, T. 63, R. 18, P. O. Green Castle, 1873.
Vaughan, Frank, Farming & Stock, (Ex-Twp. Collector), S. 15, T. 63, R. 18, P. O. Green Castle, 1854.
Veatch, A. N., Railroad Ties & Lumber, Milan, 1878.

Waldeck, F. A., Farming & Stock, S. 20, T. 64, R. 20, P. O. Pollock.
Walker, Chas. E., Farming & Stock, S. 1, T. 62, R. 19, P. O. Sorrell, 1857.
Waller, W. T., Broom Manufacturer & Farmer, S. 12, T. 62, R. 22, P. O. Osgood, 1856.
Watson, J. S., Abstracts, Real Estate, Loans, Insurance & Conveyancing (Notary Public), Milan, 1888.
Watson, J. T., Farming & Stock, S. 34, T. 64, R. 21, P. O. Judson, 1856.
Wattenbarger, Geo. A., Farming & Stock, S. 6, T. 62, R. 19, P. O. Milan, 1859.
Wattenbarger, J. M., (Wattenbarger & Bingham), Attorney at Law, Milan, 1861.
Webb, N. J., Farming & Stock, S. 35, T. 64, R. 21, P. O. Judson, 1855.
West, J. M., Farming & Stock, S. 20, T. 62, R. 21, P. O. Humphreys, 1856.
Westlake, Marion, Farming & Teaching, S. 13, T. 63, R. 19, P. O. Green City, 1871.
White, Rev. S. L., Missionary Baptist Clergyman, Humphreys, 1859.
White, Prof. T. A., Superintendent Milan Schools, Milan, 1855.
Wilburn, J. T., Farming & Stock, S. 32, T. 64, R. 19, P. O. Boynton.
Williams, D. B., Real Estate, Insurance, Pensions, Notary Public, Green City, 1882.
Wilson, D. M., Attorney at Law, Milan, 1871.
Wilson, Prof. E. M., Teaching, Green City, 1867.
Wilson, E. R., Farming & Stock, S. 9, T. 62, R. 18, P. O. Green City, 1893.
Winkelblack, John, Farming & Stock, S. 32, T. 62, R. 19, P. O. Milan, 1897.
Winters, J. M., (Winters & McCullough), Abstracts, Real Estate & Insurance, Milan, 1864.
Wood, Judge Frank, County Judge & Farmer, S. 32, T. 61, R. 18, P. O. Winigan, 1877.
Woy, H. O., Attorney at Law, Notary Public, Mechanic & Farmer, S. 24, T. 63, R. 19, P. O. Green City, 1870.

Yardley, J. W., Farming & Stock, S. 36, T. 64, R. 20, P. O. Boynton, 1854.